



**NORTH FALLS**

*Offshore Wind Farm*

# **Tree Preservation Order and Hedgerow Plan**

Document Reference: 5.12  
Volume: 5  
APFP Regulation: 5(2)(I)  
Date: July 2024  
Revision: 0

**Project Reference: EN010119**



**NORTH FALLS**

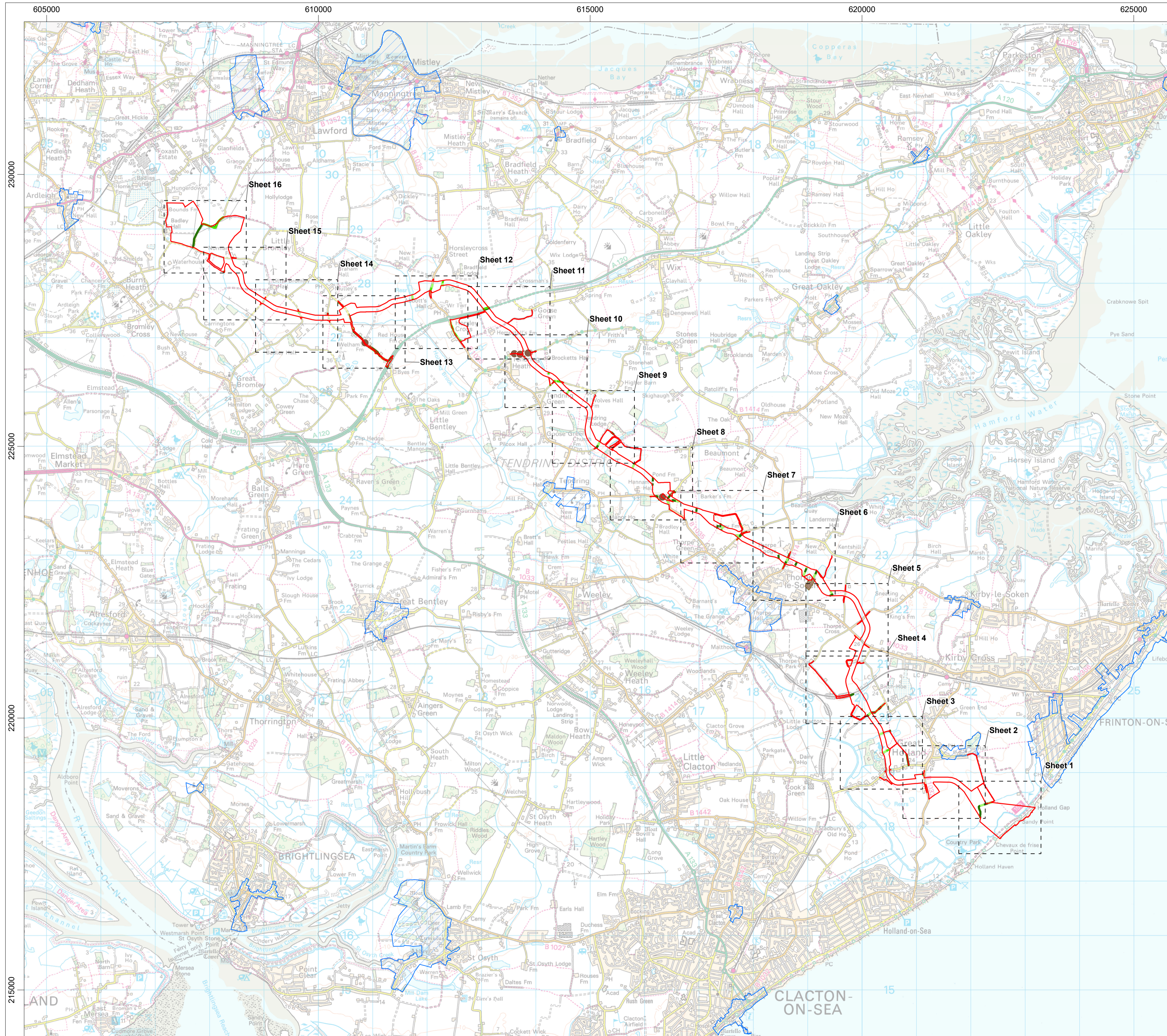
*Offshore Wind Farm*

<b>Project</b>	North Falls Offshore Wind Farm
<b>Document Title</b>	Tree Preservation Order and Hedgerow Plan
<b>Document Reference</b>	5.12
<b>APFP Regulation</b>	5(2)(l)
<b>Supplier</b>	Royal HaskoningDHV
<b>Supplier Document ID</b>	PB9244-RHD-ZZ-ON-DR-GS-0528

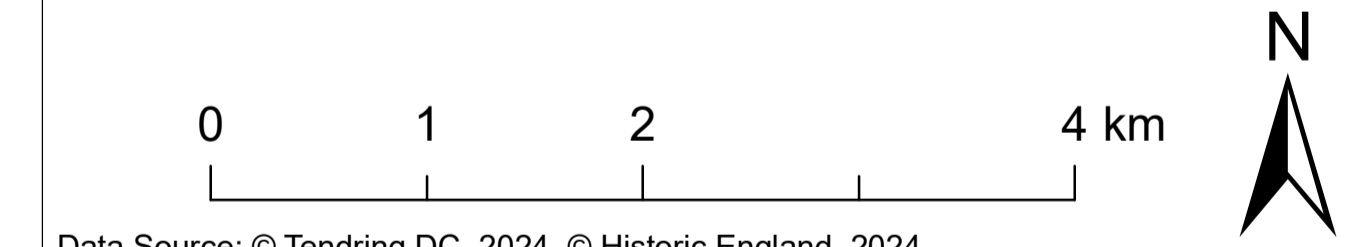
This document and any information therein are confidential property of North Falls Offshore Wind Farm Limited and without infringement neither the whole nor any extract may be disclosed, loaned, copied or used for manufacturing, provision of services or other purposes whatsoever without prior written consent of North Falls Offshore Wind Farm Limited, and no liability is accepted for loss or damage from any cause whatsoever from the use of the document. North Falls Offshore Wind Farm Limited retains the right to alter the document at any time unless a written statement to the contrary has been appended.

<b>Revision</b>	<b>Date</b>	<b>Status/Reason for Issue</b>	<b>Originator</b>	<b>Checked</b>	<b>Approved</b>
0	July 2024	Submission	RHDHV	NFOW	NFOW





- Legend**
- Order Limits
  - Sheet Boundary
  - Tree Preservation Order
  - Tree Preservation Order
  - Conservation Area
- Hedgerows**
- Important Hedgerow Retained
  - Important Hedgerow Subject to Removal for Trenched Crossing
  - Important Hedgerow Subject to Small-Scale Removal for Haul Road Crossing
  - Hedgerow Retained
  - Hedgerow Subject to Removal for Trenched Crossing
  - Hedgerow Subject to Small-Scale Removal for Haul Road Crossing



Data Source: © Tendring DC, 2024. © Historic England, 2024.  
 © HaskoningDHV UK Ltd, 2024.  
 © Crown copyright and database rights 2024 Ordnance Survey 0100031673. Contains Ordnance Survey data © Crown copyright and database rights 2024.

Drawing Title  
**Tree Preservation Order and Hedgerow Plan - Key Plan**

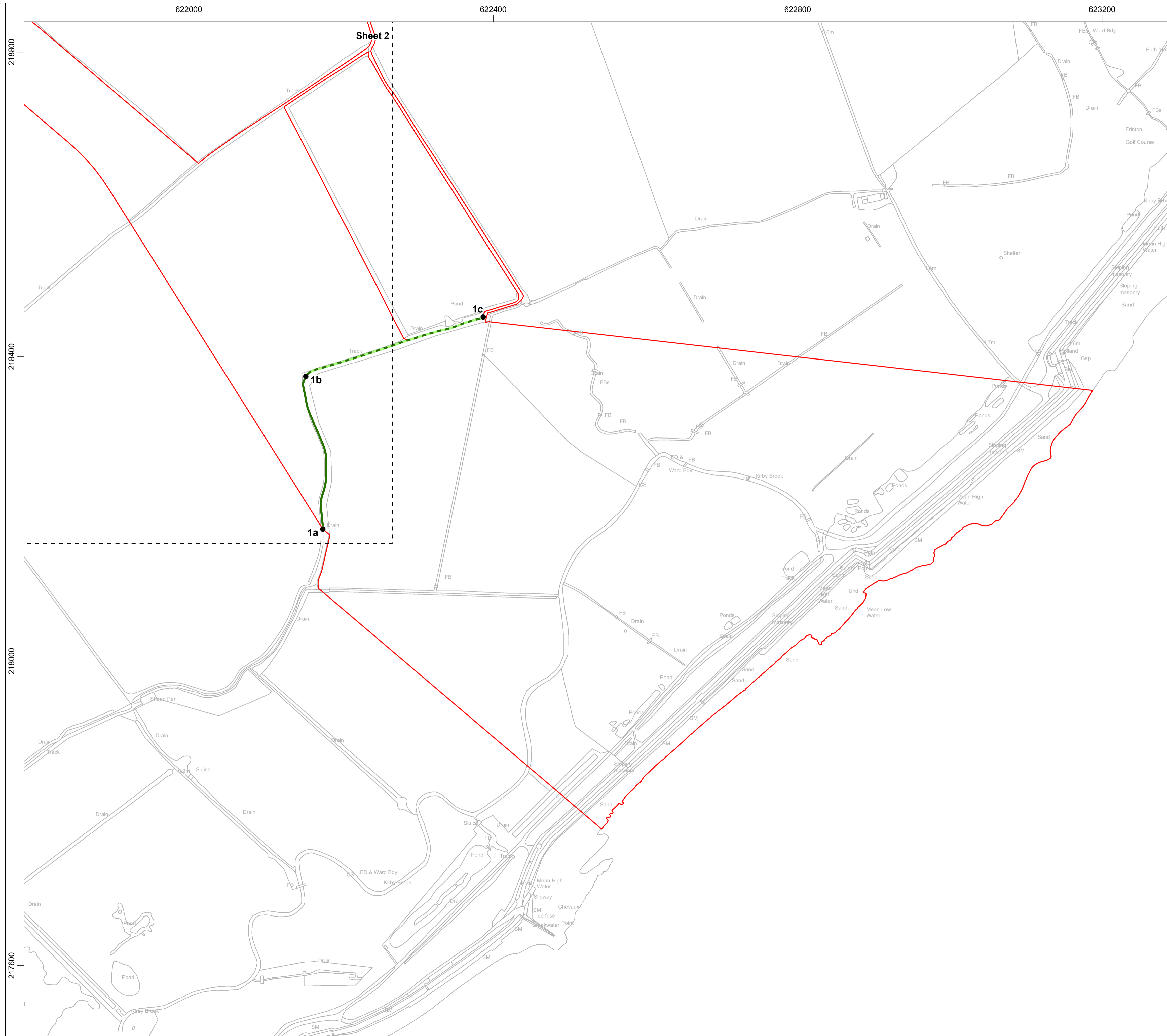
Rev	Date	Remarks	Drwn	Chkd
03	18/07/2024	Third issue	FC	GC
02	03/07/2024	Second issue	FC	GC
01	04/04/2024	First issue	FC	GC

Drawing Number	Doc Ref	APFP Ref
<b>PB9244-RHD-ZZ-ON-DR-GS-0528</b>	<b>5.12</b>	<b>5(2)(I)</b>


Scale	Plot Size	Datum	Projection
1:35,000	A1	OSGB36	BNG







- Legend**
- Order Limits
  - Sheet Boundary
- Hedgerows**
- Important Hedgerow Retained
  - Important Hedgerow Subject to Small-Scale Removal for Haul Road Crossing



Data Source: © Tendring DC, 2024. © Historic England, 2024.  
 © HaskoningDHV UK Ltd, 2024.  
 © Crown copyright and database rights 2024 Ordnance Survey 0100031673. Contains Ordnance Survey data © Crown copyright and database rights 2024.

Drawing Title

## Tree Preservation Order and Hedgerow Plan - Sheet 1 of 16

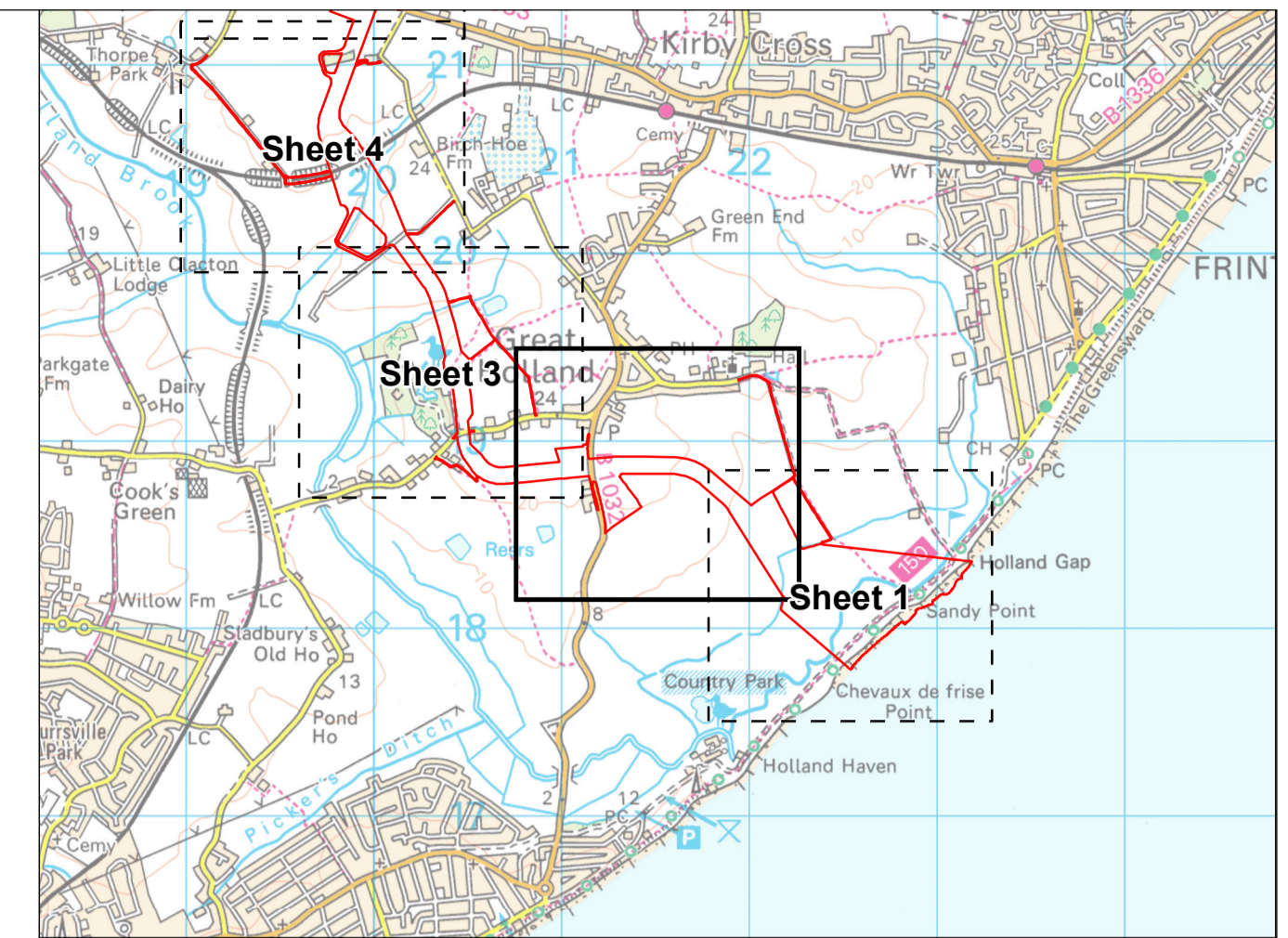
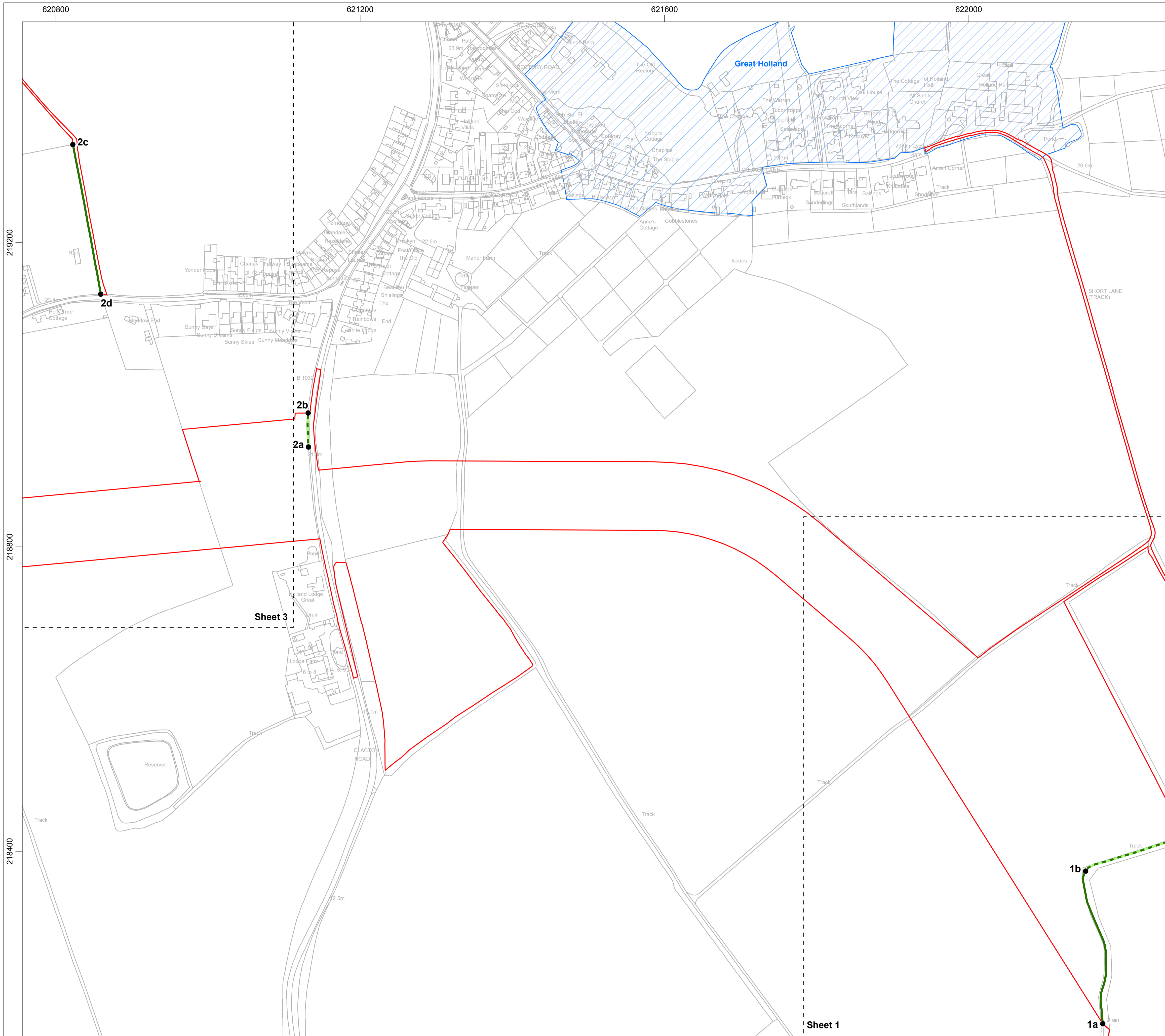
Rev	Date	Remarks	Drwn	Chkd
03	18/07/2024	Third issue	FC	GC
02	03/07/2024	Second issue	FC	GC
01	04/04/2024	First issue	FC	GC

Drawing Number	Doc Ref	APFP Ref
<b>PB9244-RHD-ZZ-ON-DR-GS-0528</b>	<b>5.12</b>	<b>5(2)(I)</b>

Scale	Plot Size	Datum	Projection
1:2,500	A1	OSGB36	BNG







- Legend**
- Order Limits
  - Sheet Boundary
  - Conservation Area
- Hedgerows**
- Important Hedgerow Retained
  - Important Hedgerow Subject to Small-Scale Removal for Haul Road Crossing



Data Source: © Tendring DC, 2024. © Historic England, 2024.  
 © HaskoningDHV UK Ltd, 2024.  
 © Crown copyright and database rights 2024 Ordnance Survey 0100031673. Contains Ordnance Survey data © Crown copyright and database rights 2024.

Drawing Title  
**Tree Preservation Order  
 and Hedgerow Plan -  
 Sheet 2 of 16**

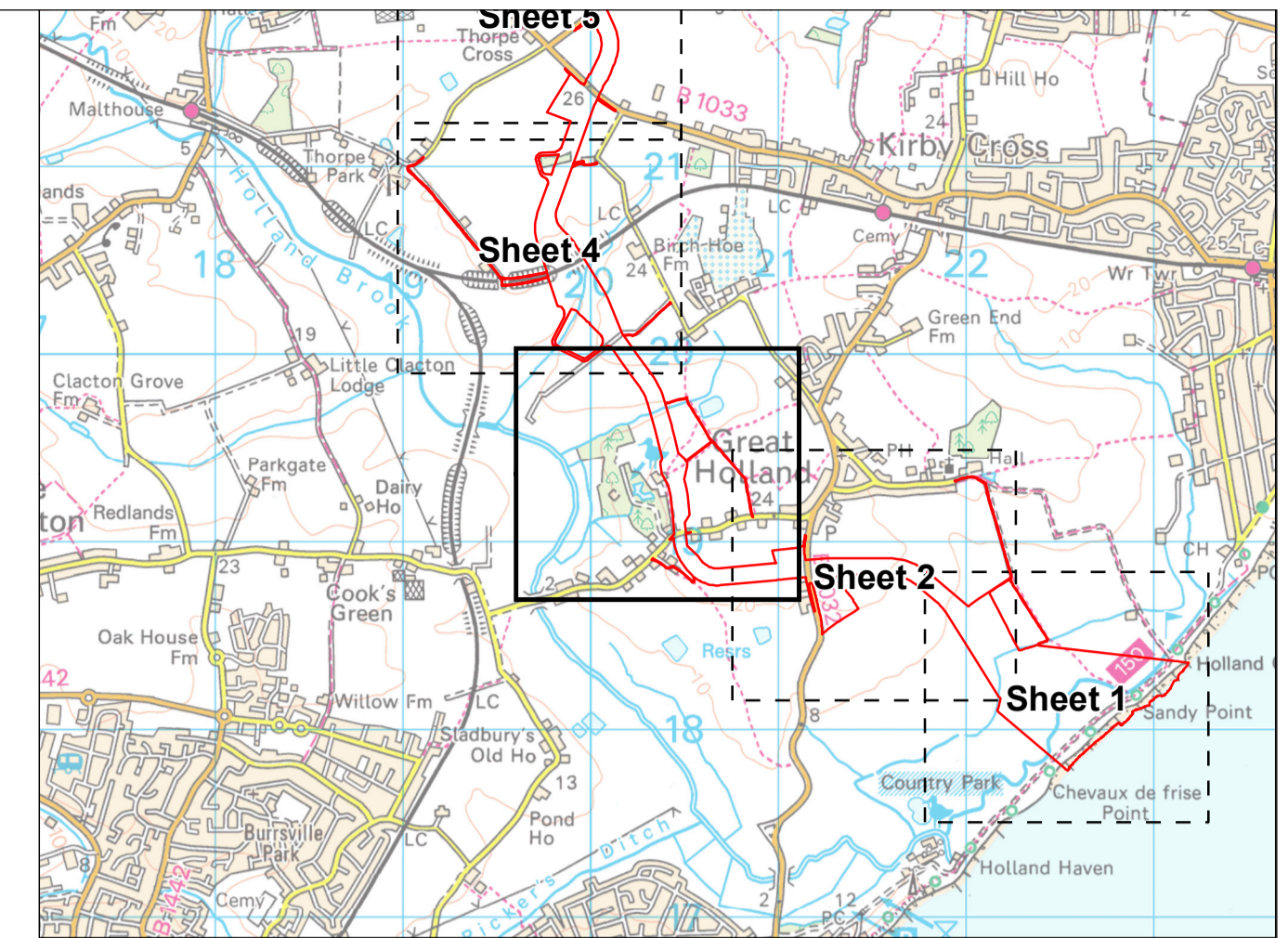
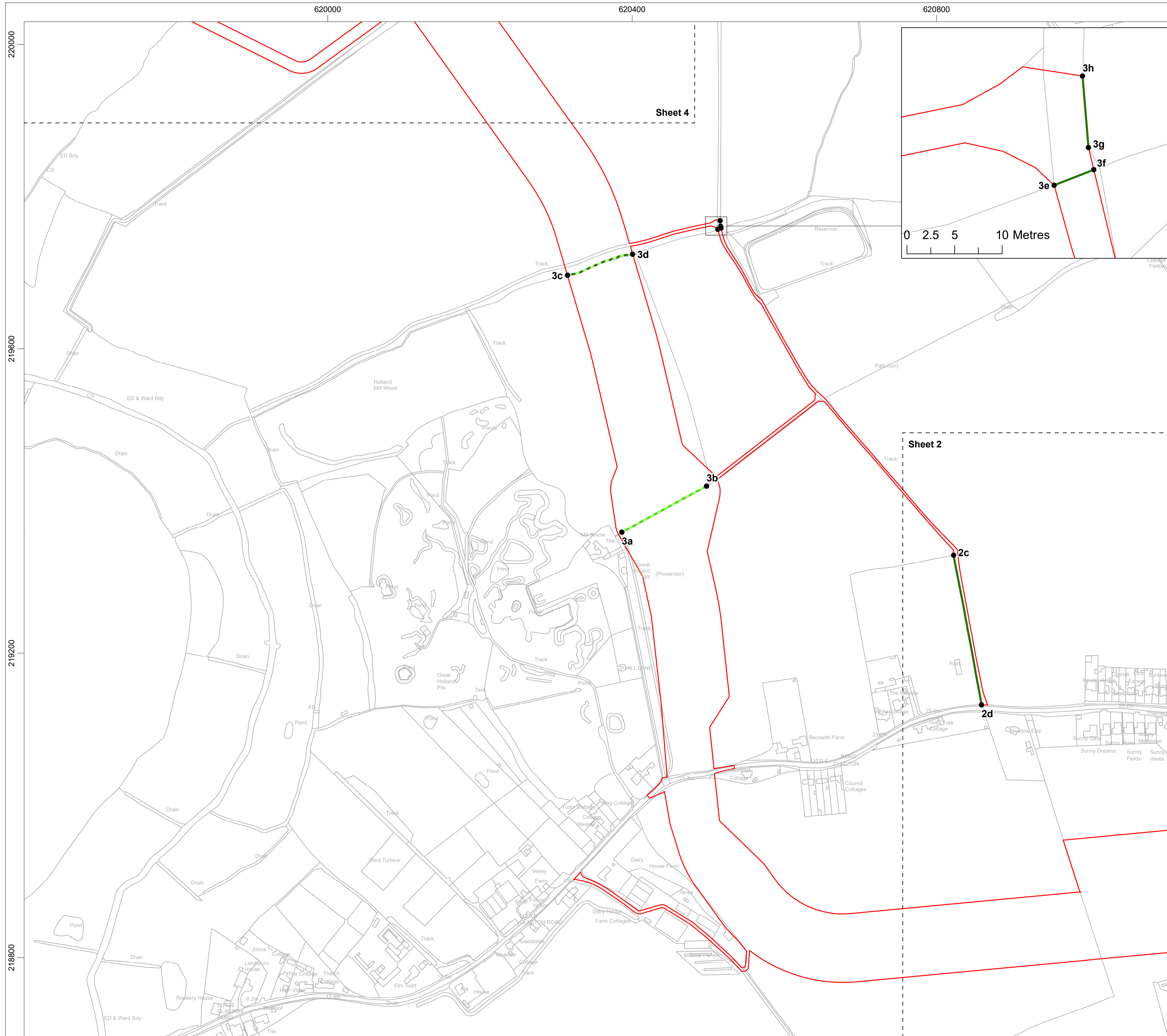
Rev	Date	Remarks	Drwn	Chkd
03	18/07/2024	Third issue	FC	GC
02	03/07/2024	Second issue	FC	GC
01	04/04/2024	First issue	FC	GC

Drawing Number	Doc Ref	APFP Ref
<b>PB9244-RHD-ZZ-ON-DR-GS-0528</b>	<b>5.12</b>	<b>5(2)(I)</b>

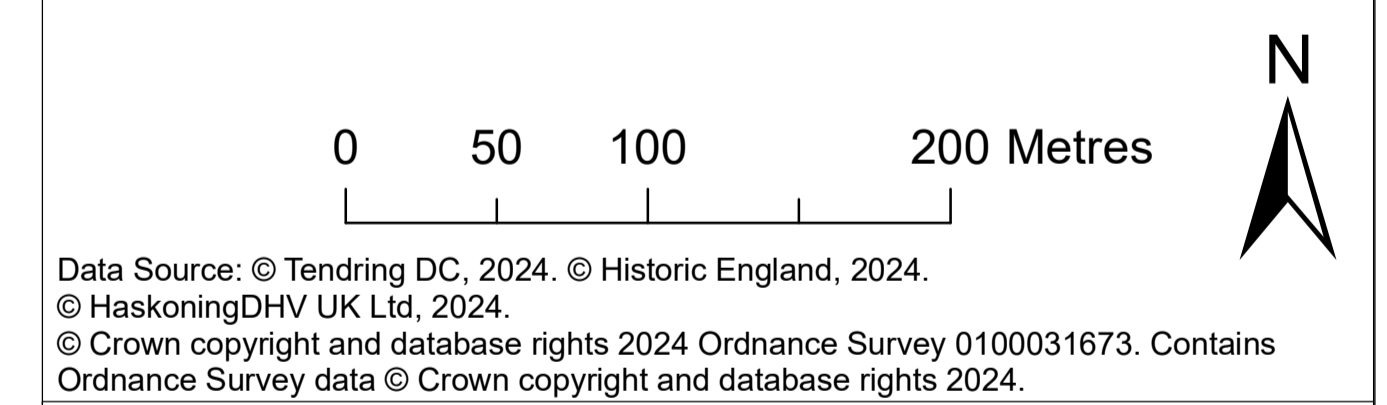
Scale	Plot Size	Datum	Projection
1:2,500	A1	OSGB36	BNG







- Legend**
- Order Limits
  - Sheet Boundary
- Hedgerows**
- Important Hedgerow Retained
  - Important Hedgerow Subject to Small-Scale Removal for Haul Road Crossing
  - Hedgerow Subject to Small-Scale Removal for Haul Road Crossing



Data Source: © Tendring DC, 2024. © Historic England, 2024.  
 © HaskoningDHV UK Ltd, 2024.  
 © Crown copyright and database rights 2024 Ordnance Survey 0100031673. Contains Ordnance Survey data © Crown copyright and database rights 2024.

Drawing Title

## Tree Preservation Order and Hedgerow Plan - Sheet 3 of 16

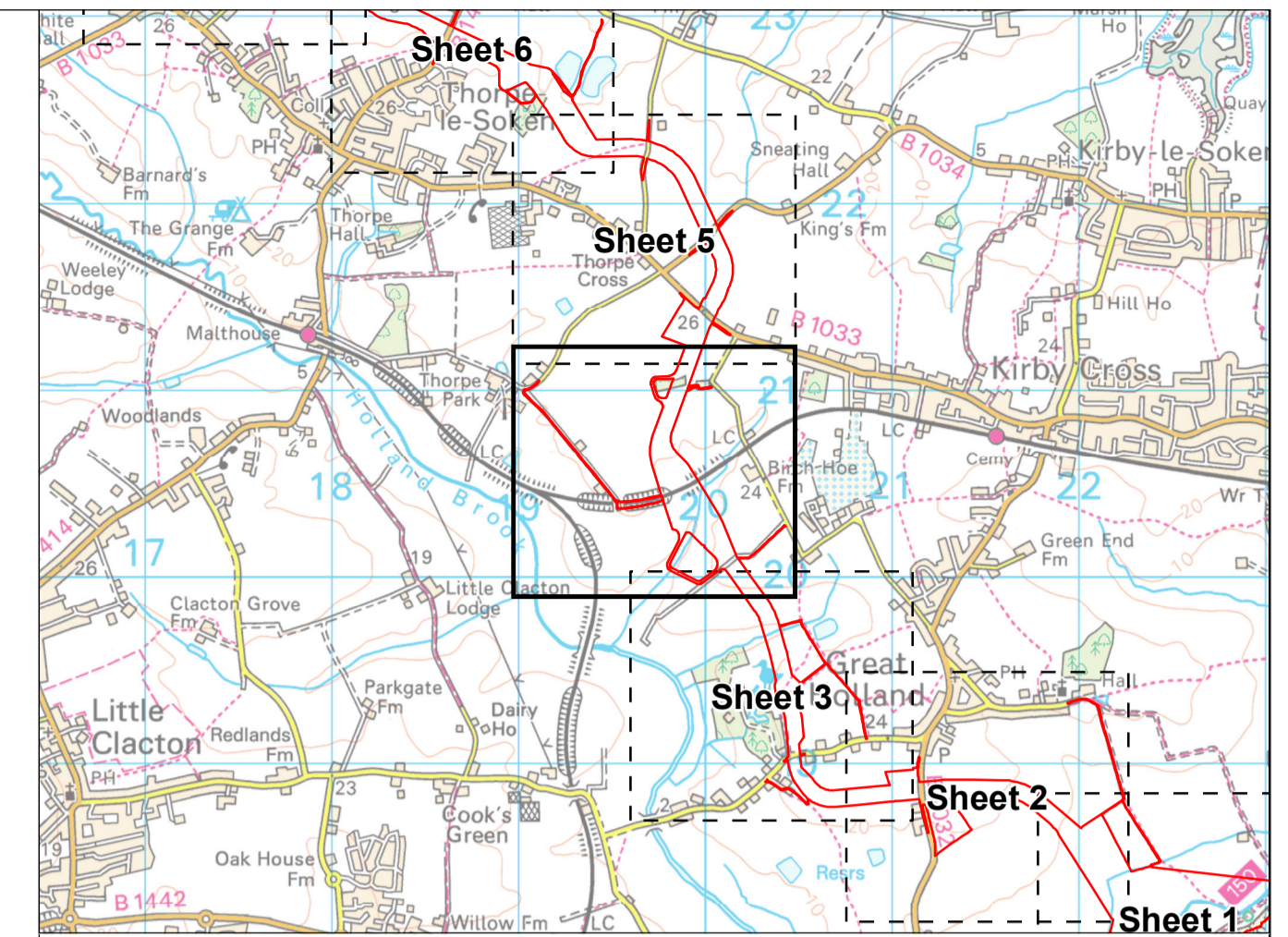
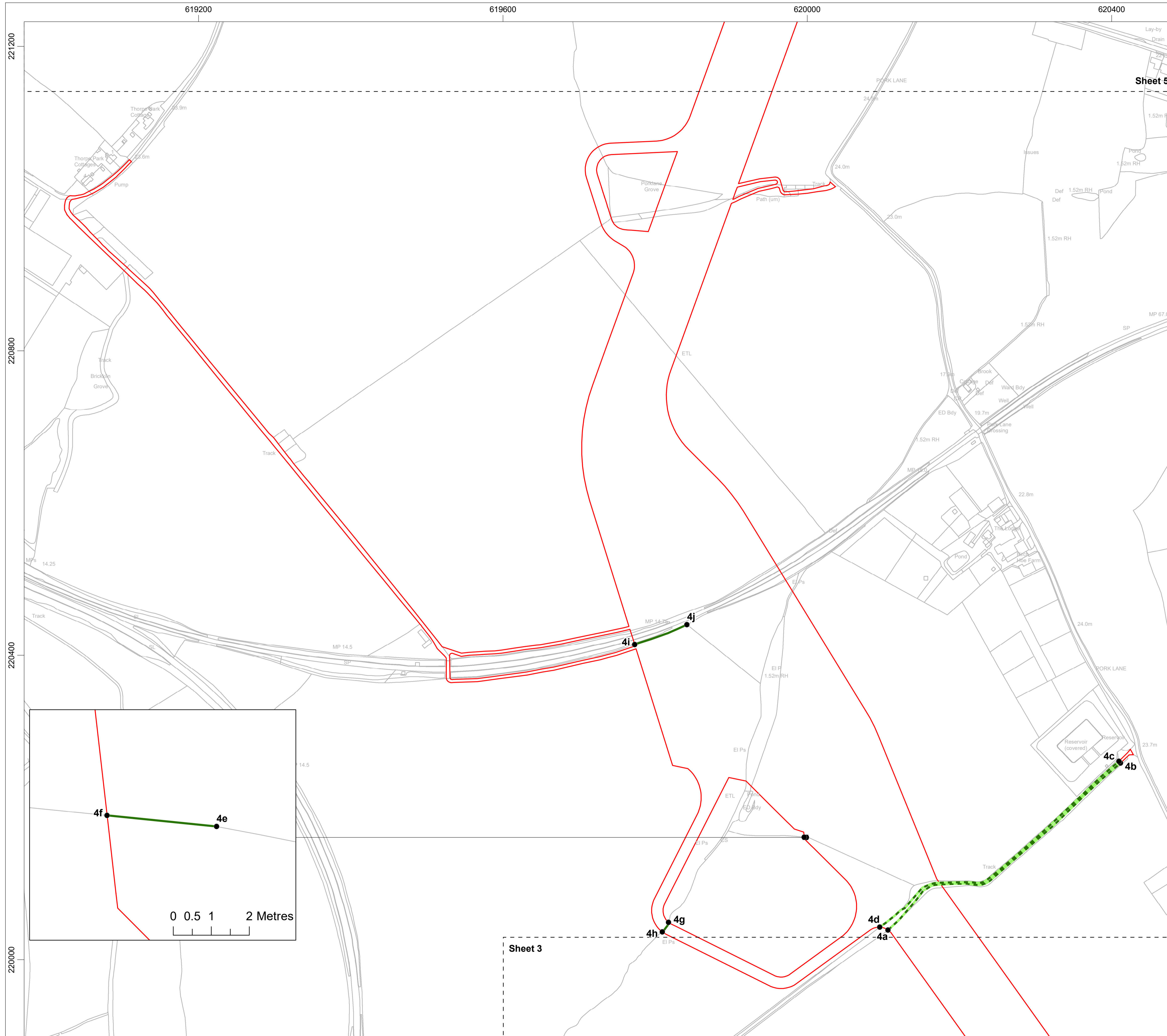
Rev	Date	Remarks	Drwn	Chkd
03	18/07/2024	Third issue	FC	GC
02	03/07/2024	Second issue	FC	GC
01	04/04/2024	First issue	FC	GC

Drawing Number <b>PB9244-RHD-ZZ-ON-DR-GS-0528</b>	Doc Ref <b>5.12</b>	APFP Ref <b>5(2)(I)</b>
--	------------------------	----------------------------

Scale 1:2,500	Plot Size A1	Datum OSGB36	Projection BNG
------------------	-----------------	-----------------	-------------------








**Legend**

- Order Limits
- Sheet Boundary

**Hedgerows**

- Important Hedgerow Retained
- Important Hedgerow Subject to Small-Scale Removal for Haul Road Crossing



Data Source: © Tendring DC, 2024. © Historic England, 2024.  
 © HaskoningDHV UK Ltd, 2024.  
 © Crown copyright and database rights 2024 Ordnance Survey 0100031673. Contains Ordnance Survey data © Crown copyright and database rights 2024.

Drawing Title  
**Tree Preservation Order  
 and Hedgerow Plan -  
 Sheet 4 of 16**

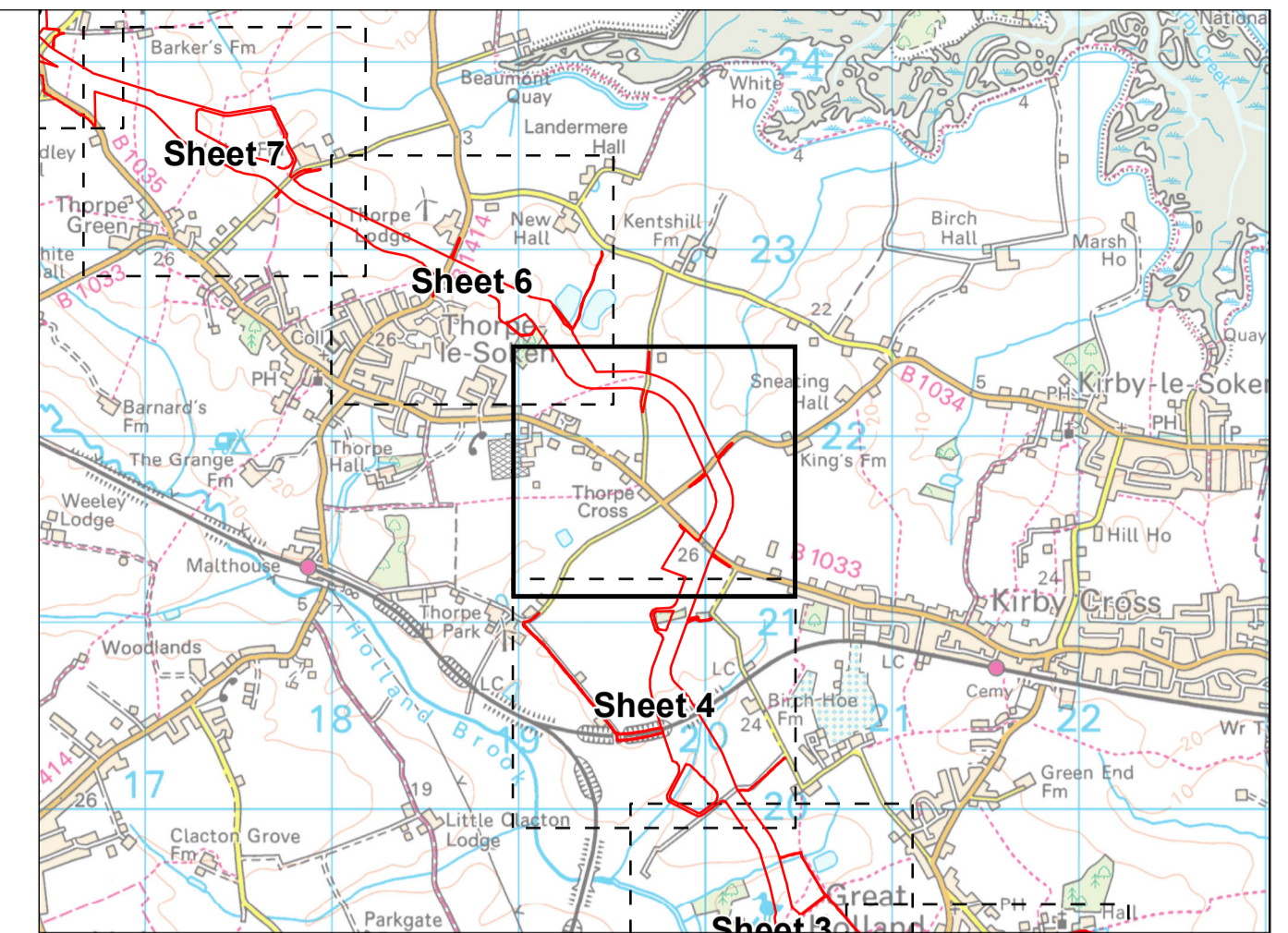
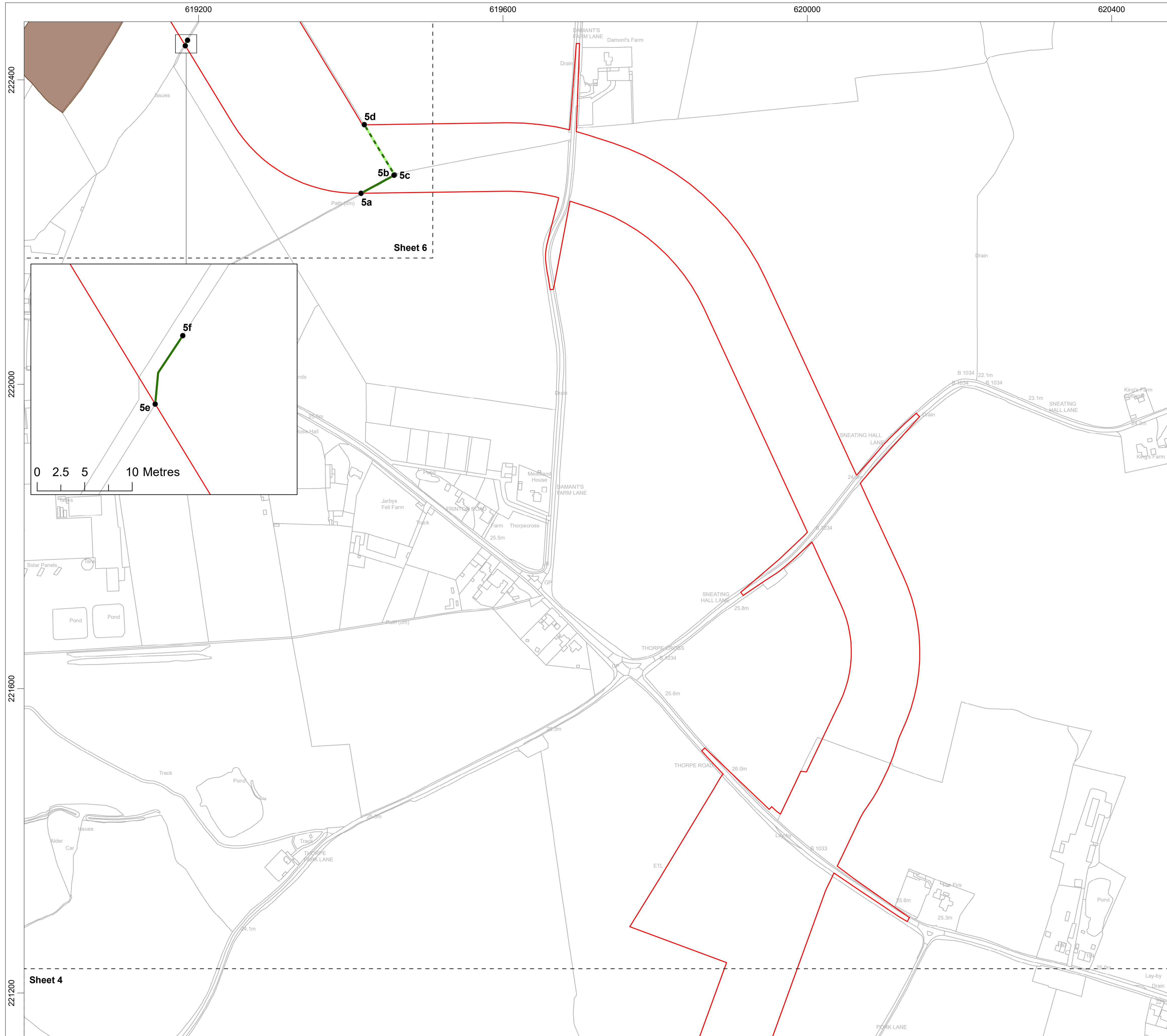
Rev	Date	Remarks	Drwn	Chkd
03	18/07/2024	Third issue	FC	GC
02	03/07/2024	Second issue	FC	GC
01	04/04/2024	First issue	FC	GC

Drawing Number	Doc Ref	APFP Ref
<b>PB9244-RHD-ZZ-ON-DR-GS-0528</b>	<b>5.12</b>	<b>5(2)(I)</b>

Scale	Plot Size	Datum	Projection
1:2,500	A1	OSGB36	BNG







- Legend**
- Order Limits
  - Sheet Boundary
  - Tree Preservation Order
- Hedgerows**
- Important Hedgerow Retained
  - Important Hedgerow Subject to Small-Scale Removal for Haul Road Crossing



Data Source: © Tendring DC, 2024. © Historic England, 2024.  
 © HaskoningDHV UK Ltd, 2024.  
 © Crown copyright and database rights 2024 Ordnance Survey 0100031673. Contains Ordnance Survey data © Crown copyright and database rights 2024.

Drawing Title  
**Tree Preservation Order  
 and Hedgerow Plan -  
 Sheet 5 of 16**

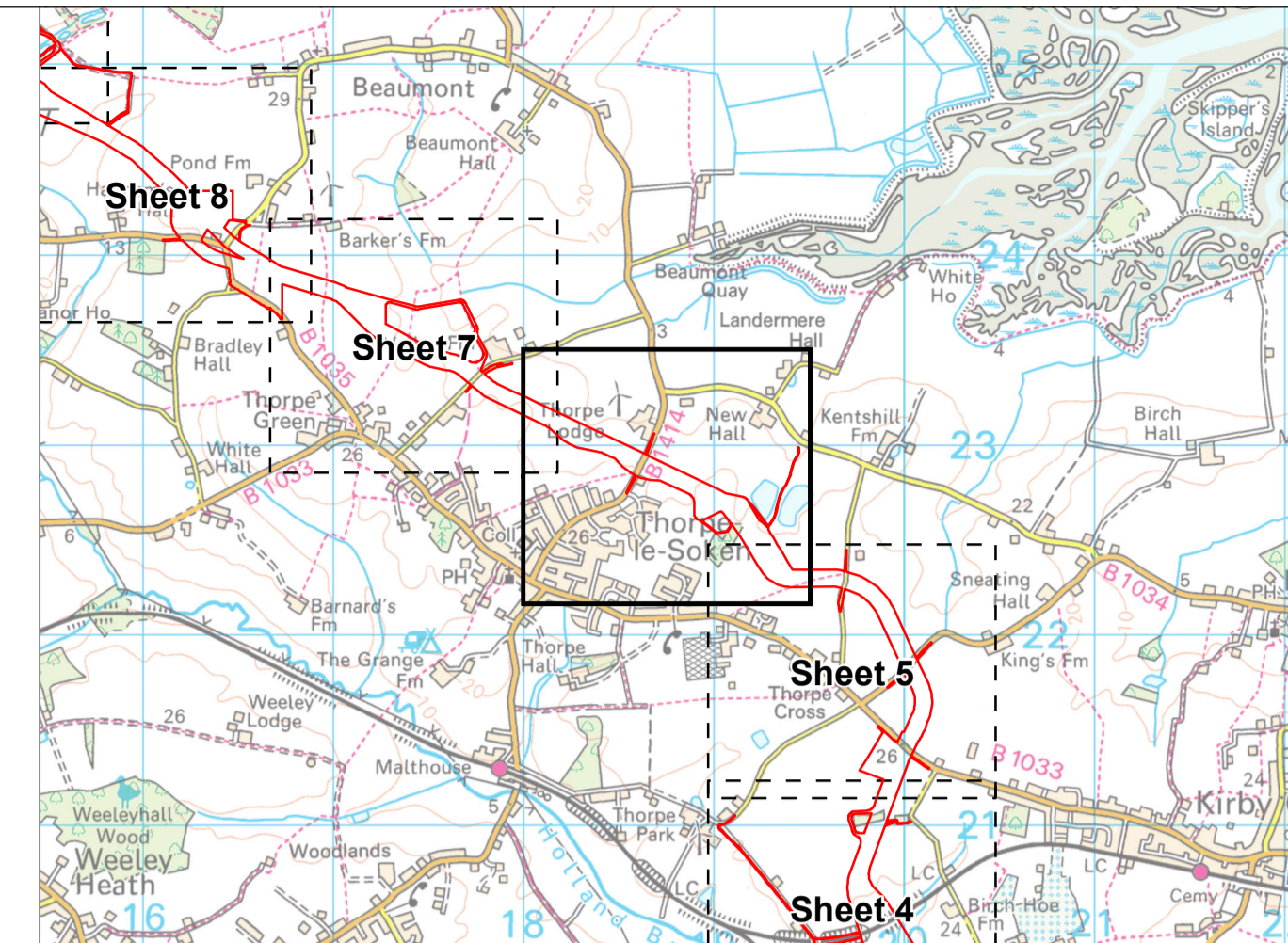
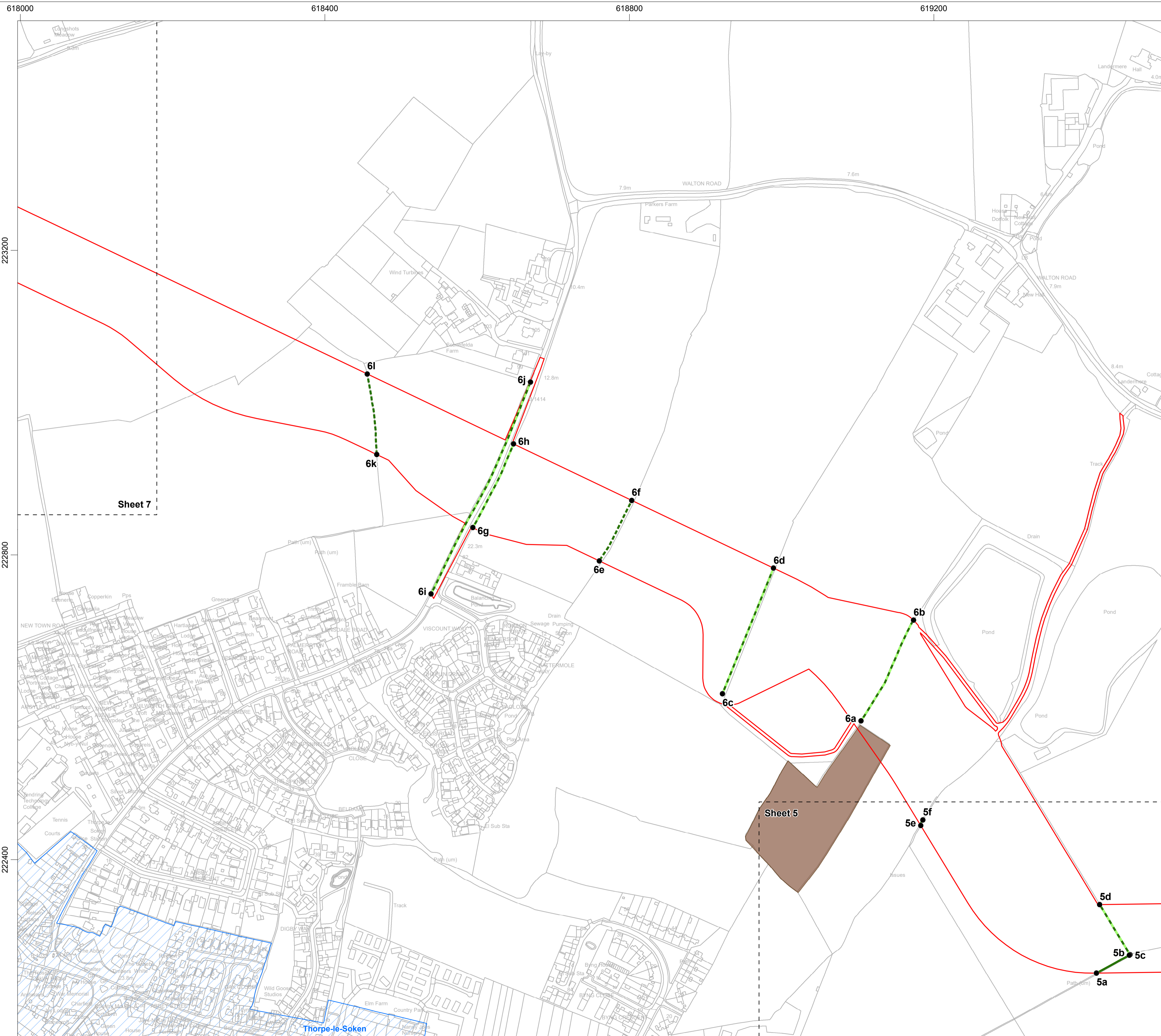
Rev	Date	Remarks	Drwn	Chkd
03	18/07/2024	Third issue	FC	GC
02	03/07/2024	Second issue	FC	GC
01	04/04/2024	First issue	FC	GC

Drawing Number	Doc Ref	APFP Ref
<b>PB9244-RHD-ZZ-ON-DR-GS-0528</b>	<b>5.12</b>	<b>5(2)(I)</b>

Scale	Plot Size	Datum	Projection
1:2,500	A1	OSGB36	BNG







- Legend**
- Order Limits
  - Sheet Boundary
  - Tree Preservation Order
  - Conservation Area
- Hedgerows**
- Important Hedgerow Retained
  - Important Hedgerow Subject to Removal for Trenched Crossing
  - Important Hedgerow Subject to Small-Scale Removal for Haul Road Crossing



Data Source: © Tendring DC, 2024. © Historic England, 2024.  
 © HaskoningDHV UK Ltd, 2024.  
 © Crown copyright and database rights 2024 Ordnance Survey 0100031673. Contains Ordnance Survey data © Crown copyright and database rights 2024.

Drawing Title  
**Tree Preservation Order  
 and Hedgerow Plan -  
 Sheet 6 of 16**

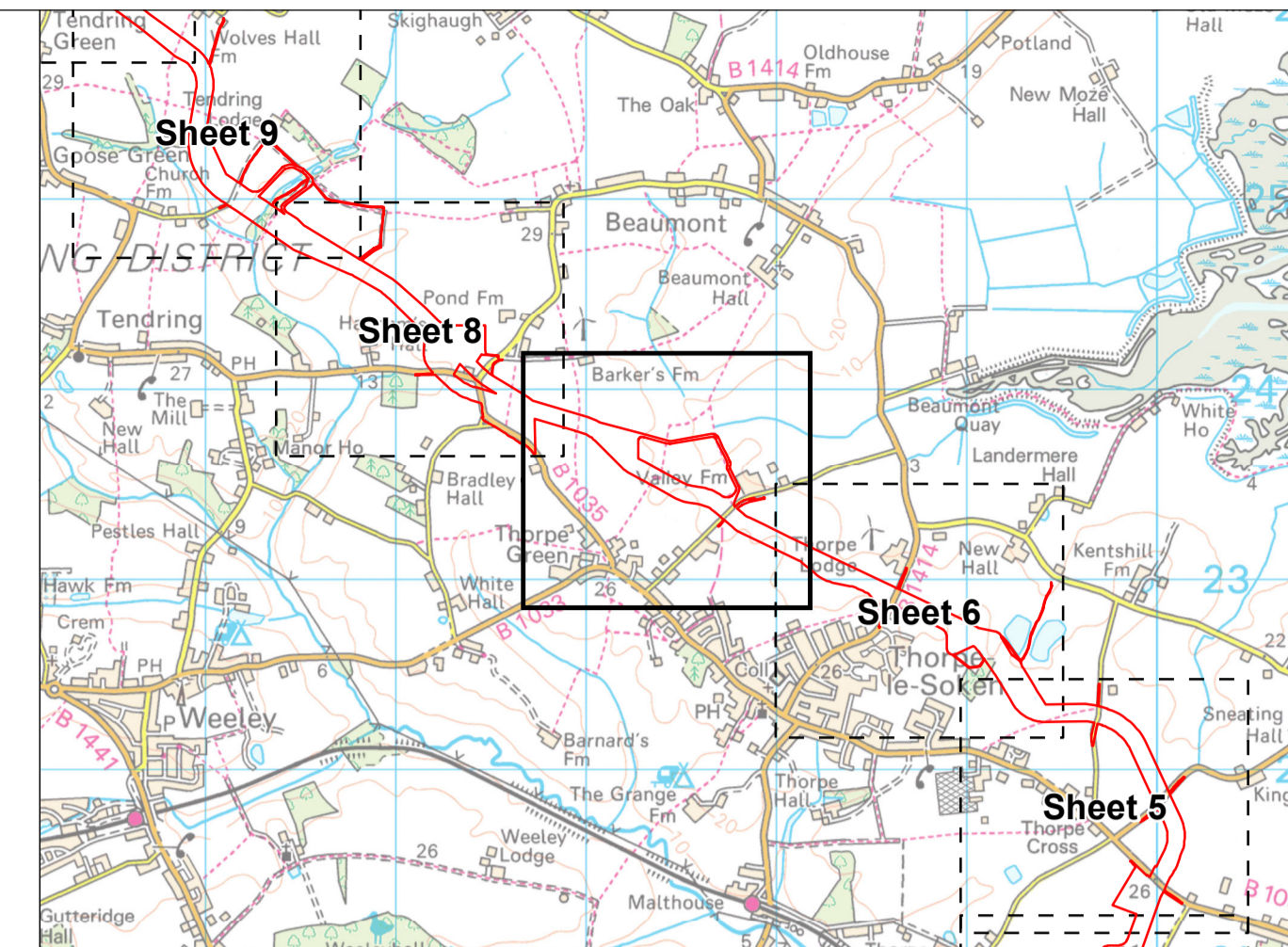
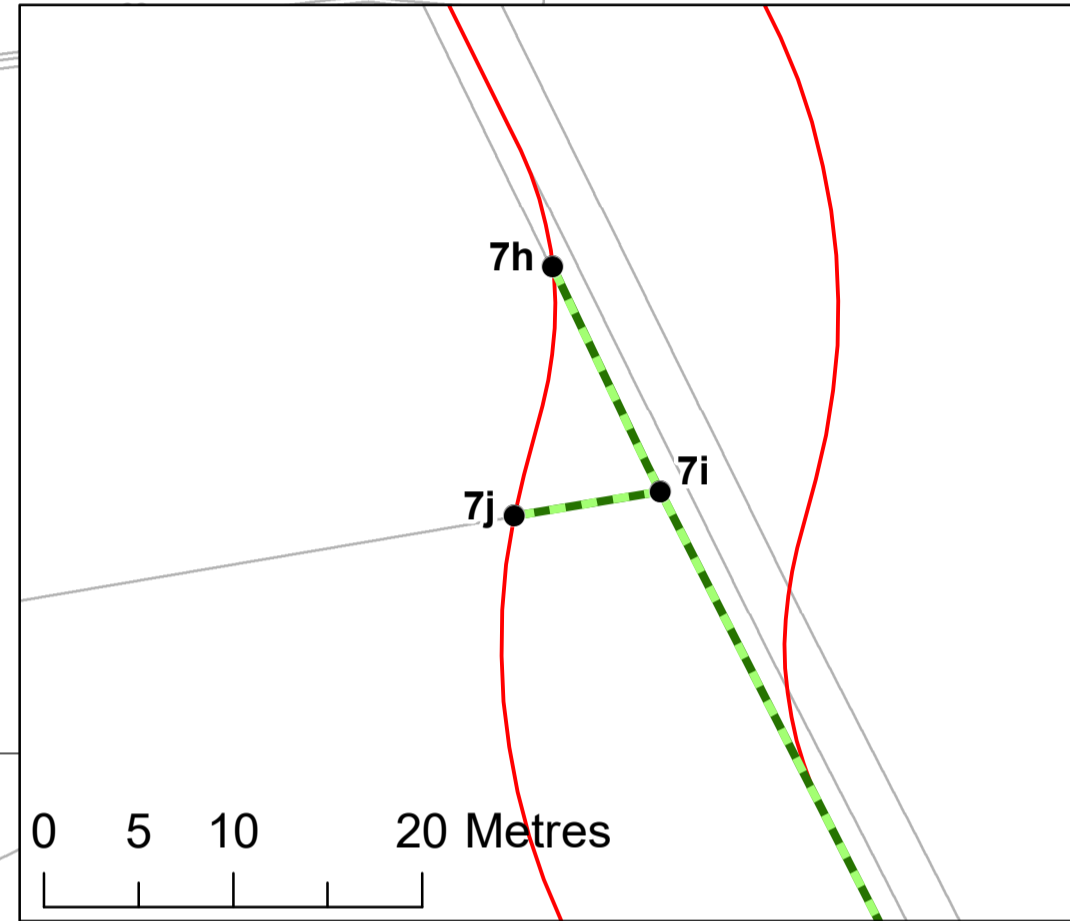
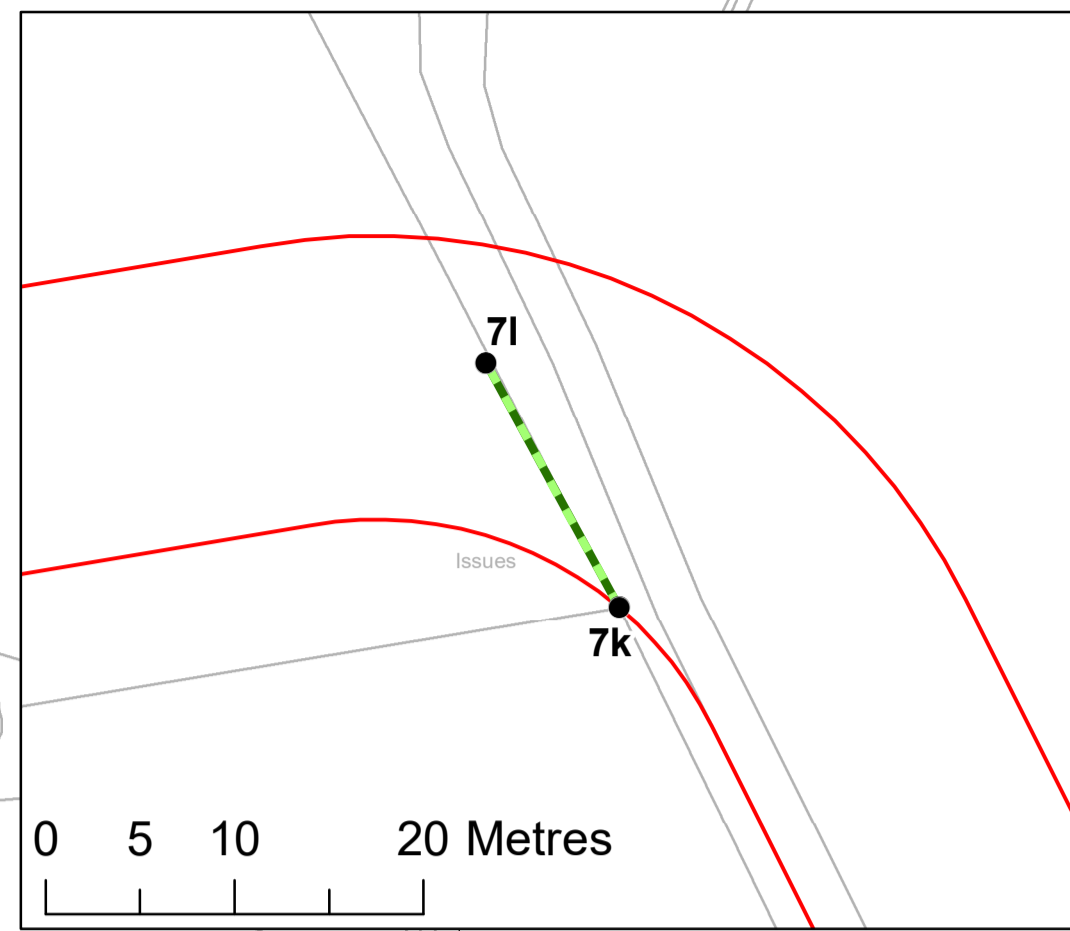
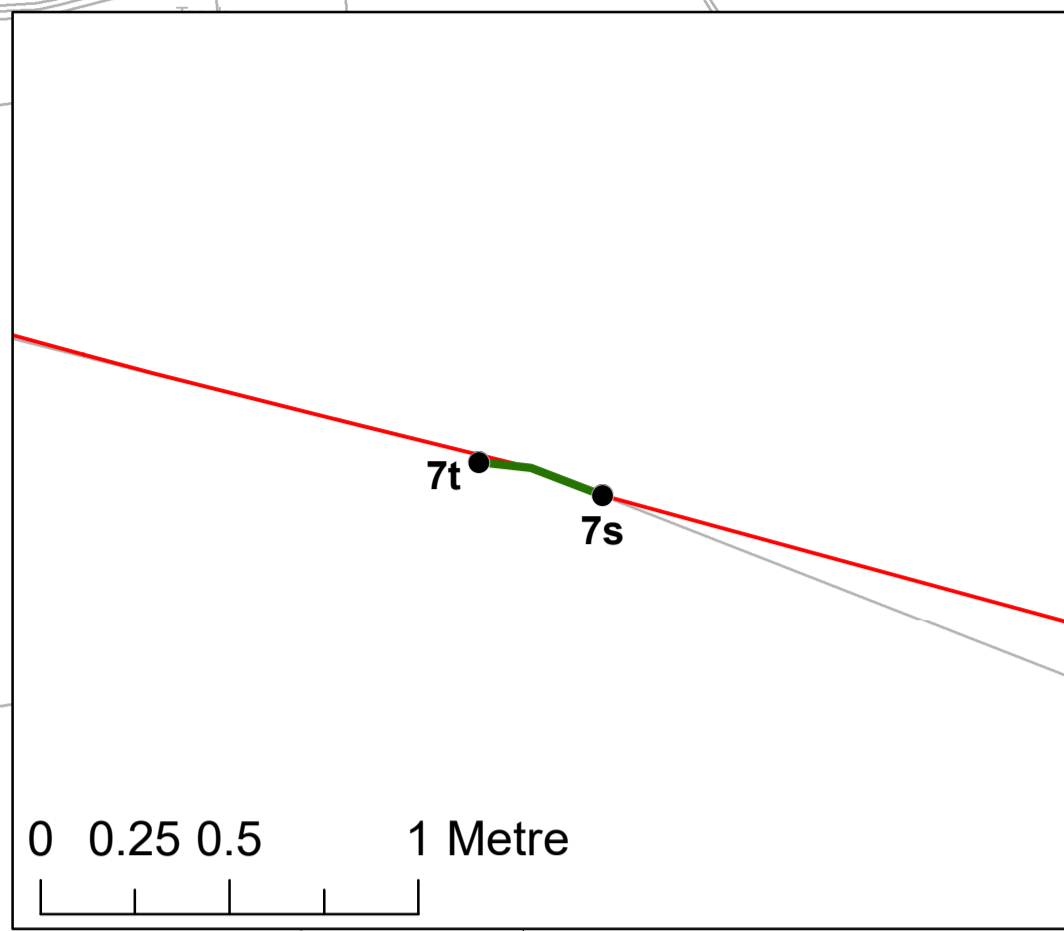
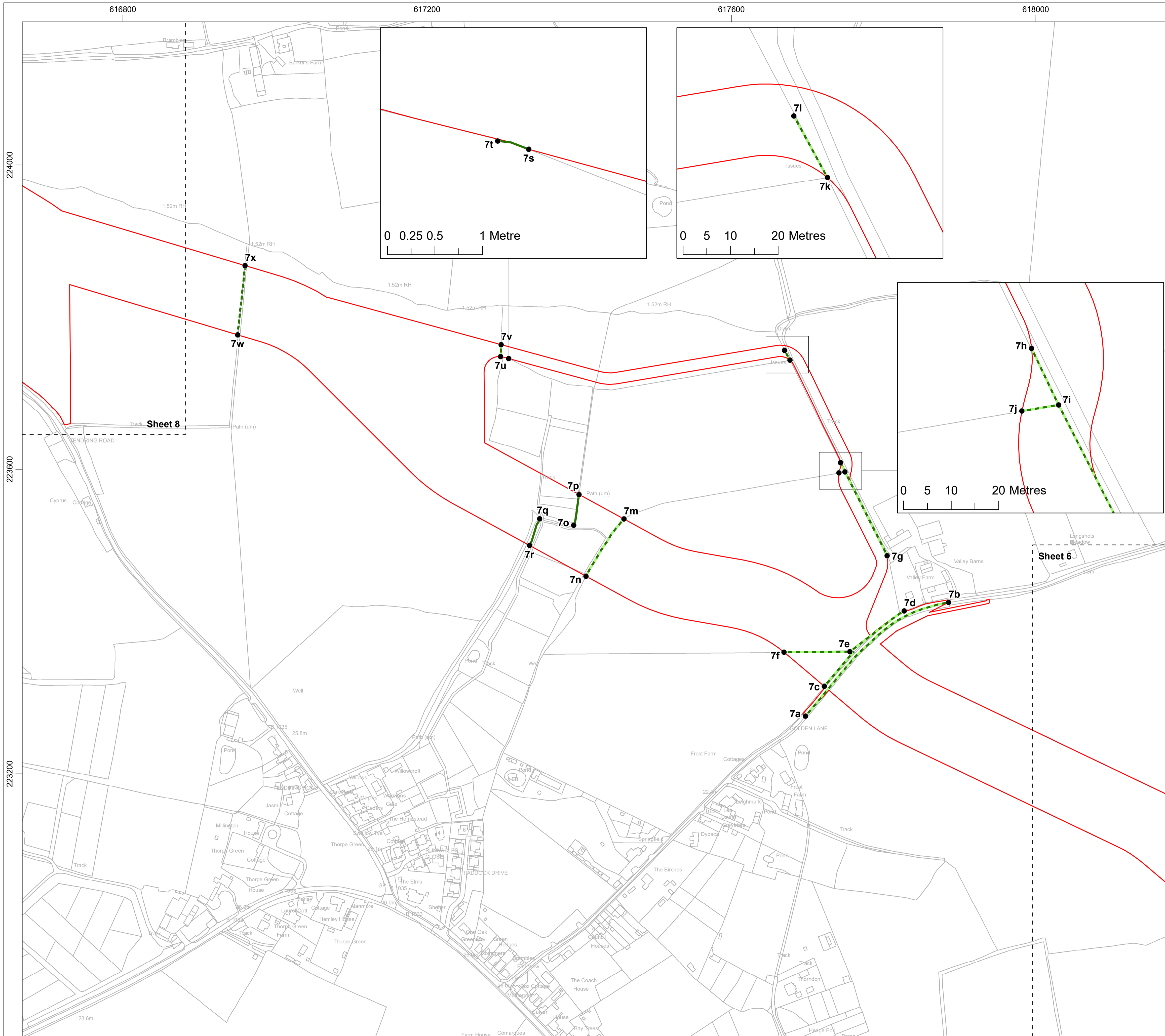
Rev	Date	Remarks	Drwn	Chkd
03	18/07/2024	Third issue	FC	GC
02	03/07/2024	Second issue	FC	GC
01	04/04/2024	First issue	FC	GC

Drawing Number	Doc Ref	APFP Ref
<b>PB9244-RHD-ZZ-ON-DR-GS-0528</b>	<b>5.12</b>	<b>5(2)(I)</b>

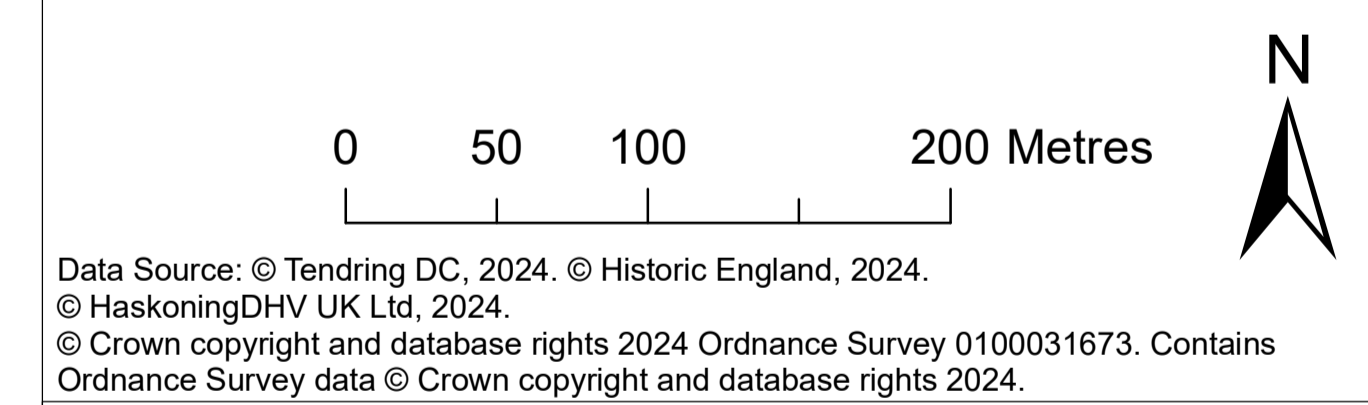
Scale	Plot Size	Datum	Projection
1:2,500	A1	OSGB36	BNG







- Legend**
- Order Limits
  - Sheet Boundary
- Hedgerows**
- Important Hedgerow Retained
  - Important Hedgerow Subject to Removal for Trenched Crossing
  - Important Hedgerow Subject to Small-Scale Removal for Haul Road Crossing



Drawing Title

## Tree Preservation Order and Hedgerow Plan - Sheet 7 of 16

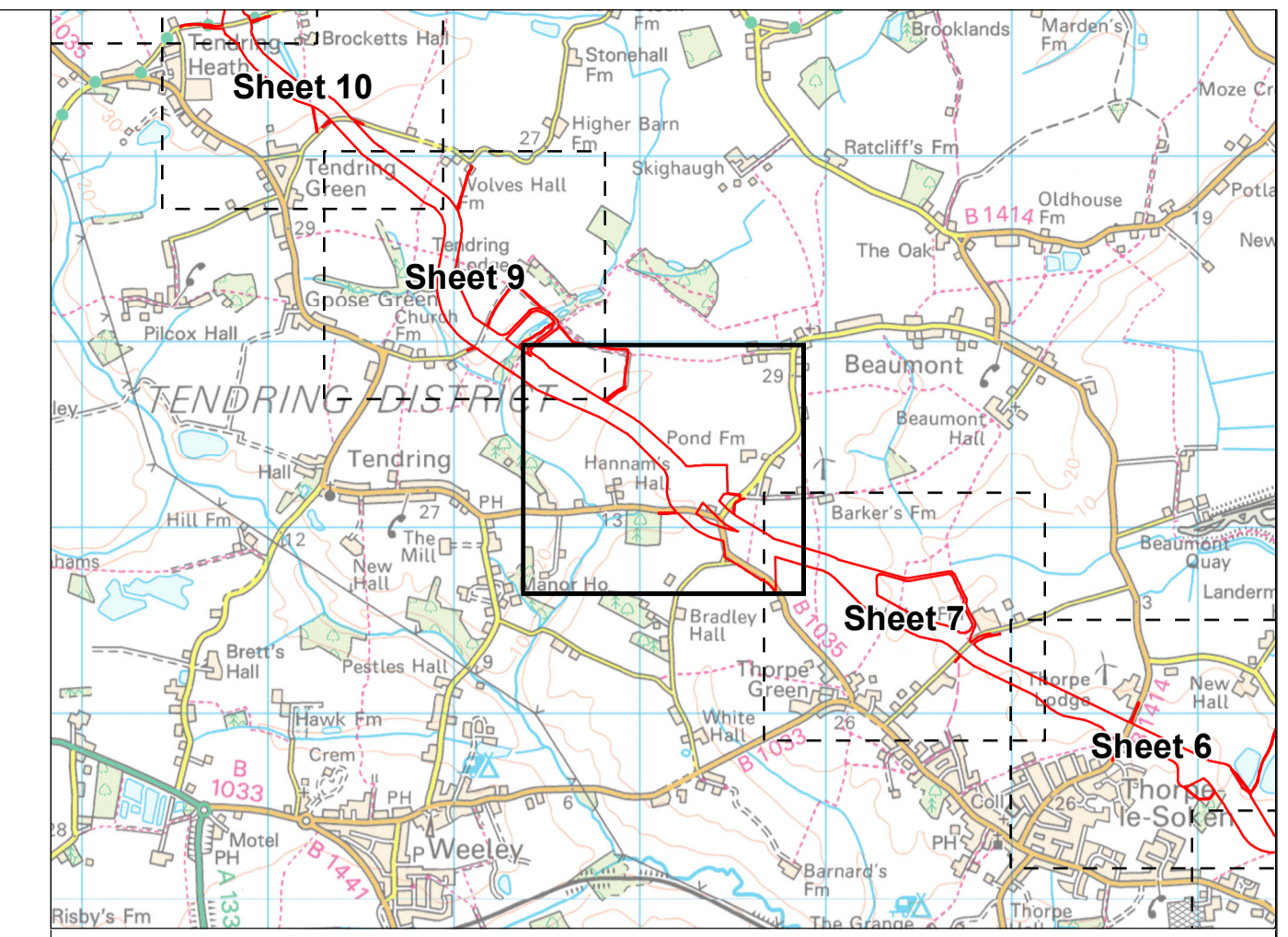
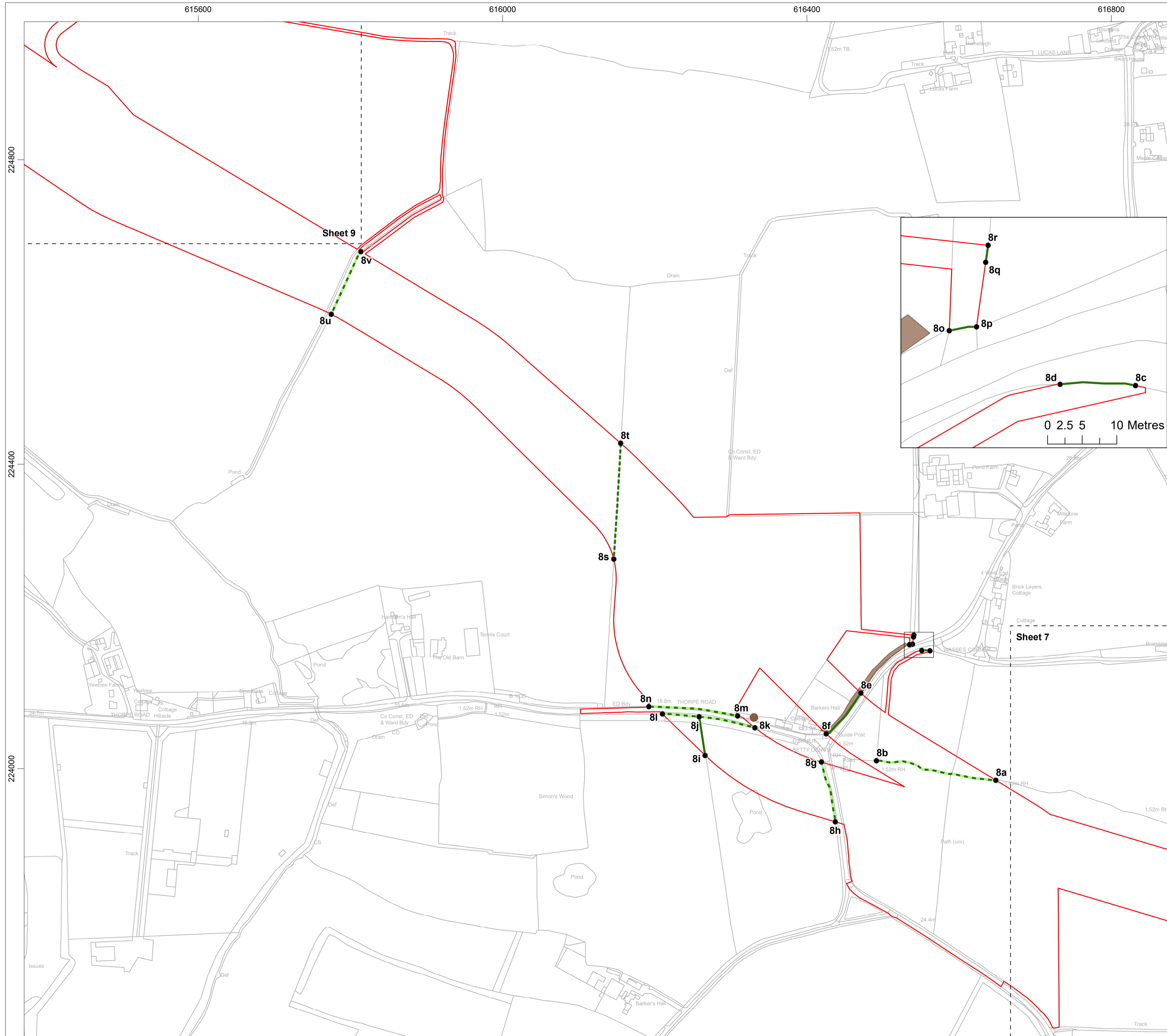
Rev	Date	Remarks	Drwn	Chkd
03	18/07/2024	Third issue	FC	GC
02	03/07/2024	Second issue	FC	GC
01	04/04/2024	First issue	FC	GC

Drawing Number <b>PB9244-RHD-ZZ-ON-DR-GS-0528</b>	Doc Ref <b>5.12</b>	APFP Ref <b>5(2)(I)</b>
--	------------------------	----------------------------

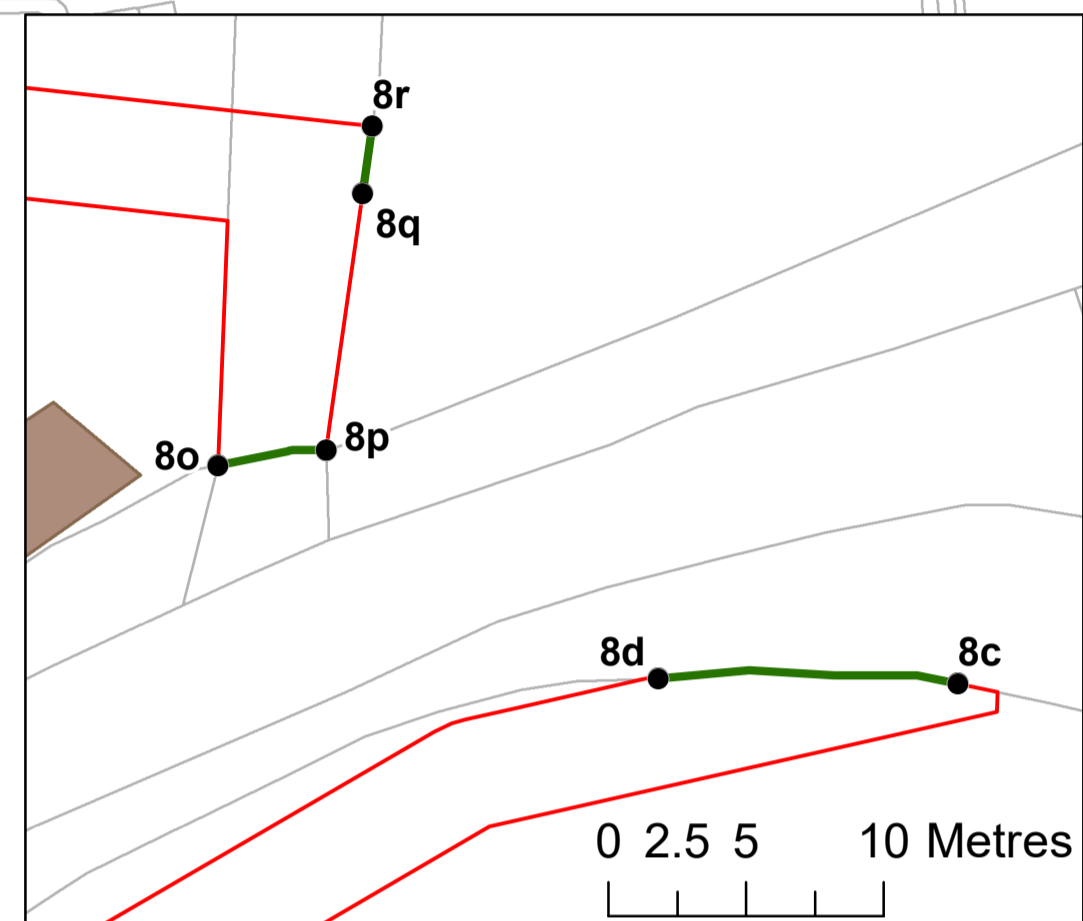
Scale 1:2,500	Plot Size A1	Datum OSGB36	Projection BNG
------------------	-----------------	-----------------	-------------------







- Legend**
- Order Limits
  - Sheet Boundary
  - Tree Preservation Order
  - Tree Preservation Order
- Hedgerows**
- Important Hedgerow Retained
  - Important Hedgerow Subject to Removal for Trenched Crossing
  - Important Hedgerow Subject to Small-Scale Removal for Haul Road Crossing



Data Source: © Tending DC, 2024. © Historic England, 2024.  
 © HaskoningDHV UK Ltd, 2024.  
 © Crown copyright and database rights 2024 Ordnance Survey 0100031673. Contains Ordnance Survey data © Crown copyright and database rights 2024.

Drawing Title  
**Tree Preservation Order  
 and Hedgerow Plan -  
 Sheet 8 of 16**

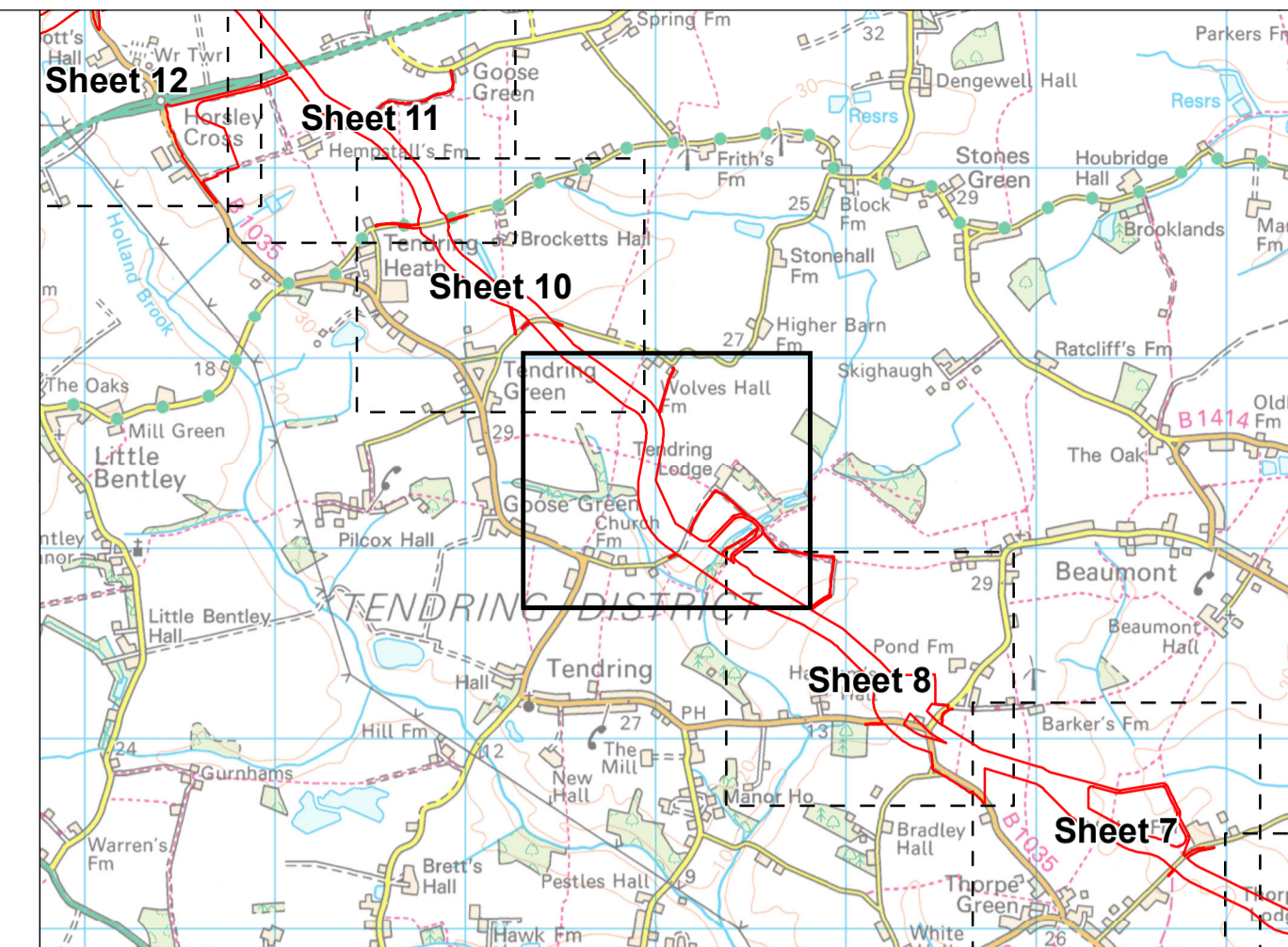
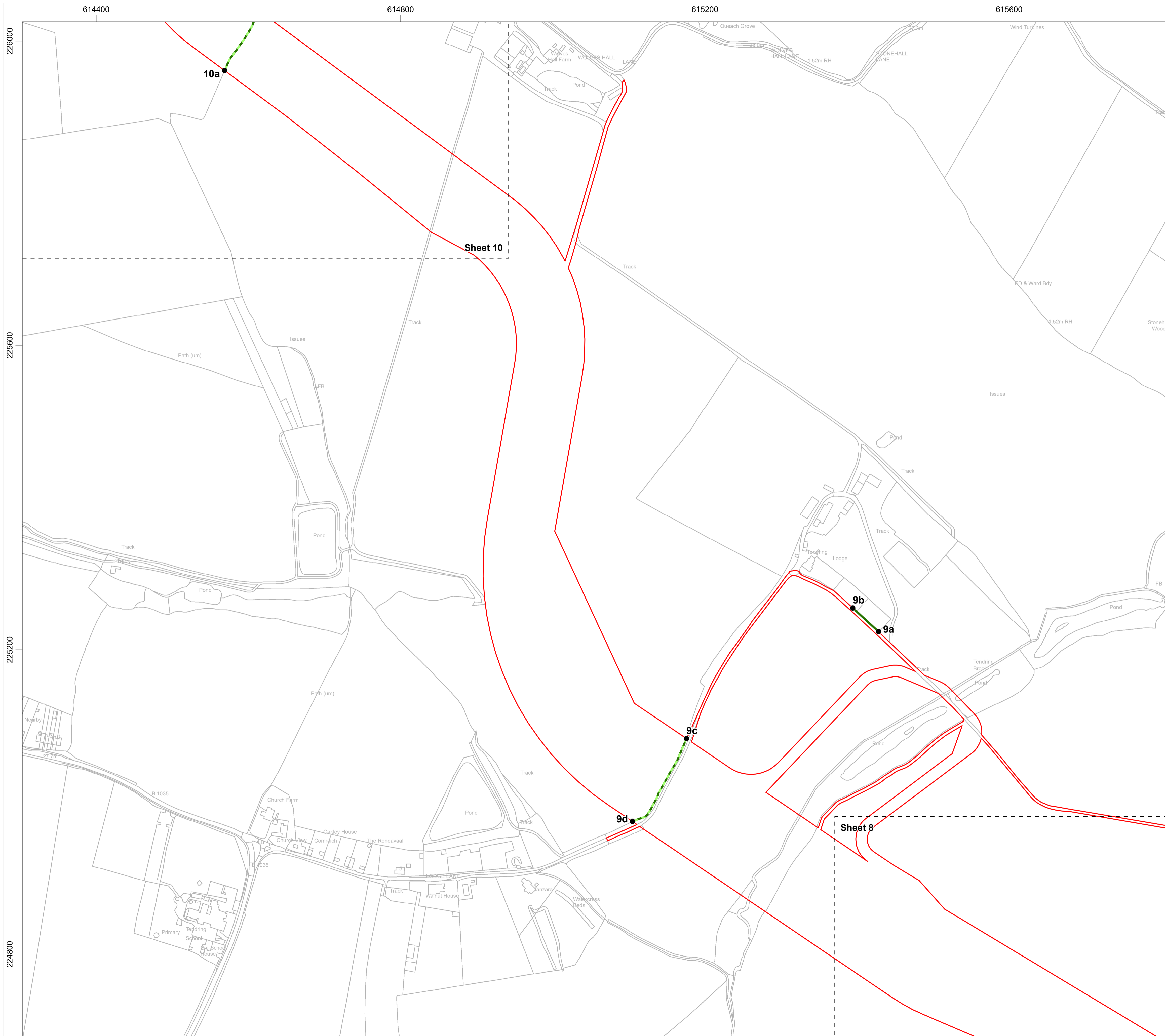
Rev	Date	Remarks	Drwn	Chkd
03	18/07/2024	Third issue	FC	GC
02	03/07/2024	Second issue	FC	GC
01	04/04/2024	First issue	FC	GC

Drawing Number <b>PB9244-RHD-ZZ-ON-DR-GS-0528</b>	Doc Ref <b>5.12</b>	APFP Ref <b>5(2)(I)</b>
--	------------------------	----------------------------

Scale 1:2,500	Plot Size A1	Datum OSGB36	Projection BNG
------------------	-----------------	-----------------	-------------------







**Legend**

- Order Limits
- Sheet Boundary
- Important Hedgerow Retained
- Important Hedgerow Subject to Small-Scale Removal for Haul Road Crossing

N

0 50 100 200 Metres

Data Source: © Tending DC, 2024. © Historic England, 2024.  
 © HaskoningDHV UK Ltd, 2024.  
 © Crown copyright and database rights 2024 Ordnance Survey 0100031673. Contains Ordnance Survey data © Crown copyright and database rights 2024.

**Drawing Title**  
**Tree Preservation Order  
 and Hedgerow Plan -  
 Sheet 9 of 16**

Rev	Date	Remarks	Drwn	Chkd
03	18/07/2024	Third issue	FC	GC
02	03/07/2024	Second issue	FC	GC
01	04/04/2024	First issue	FC	GC

Drawing Number <b>PB9244-RHD-ZZ-ON-DR-GS-0528</b>	Doc Ref <b>5.12</b>	APFP Ref <b>5(2)(I)</b>
--	------------------------	----------------------------

Scale 1:2,500	Plot Size A1	Datum OSGB36	Projection BNG
------------------	-----------------	-----------------	-------------------

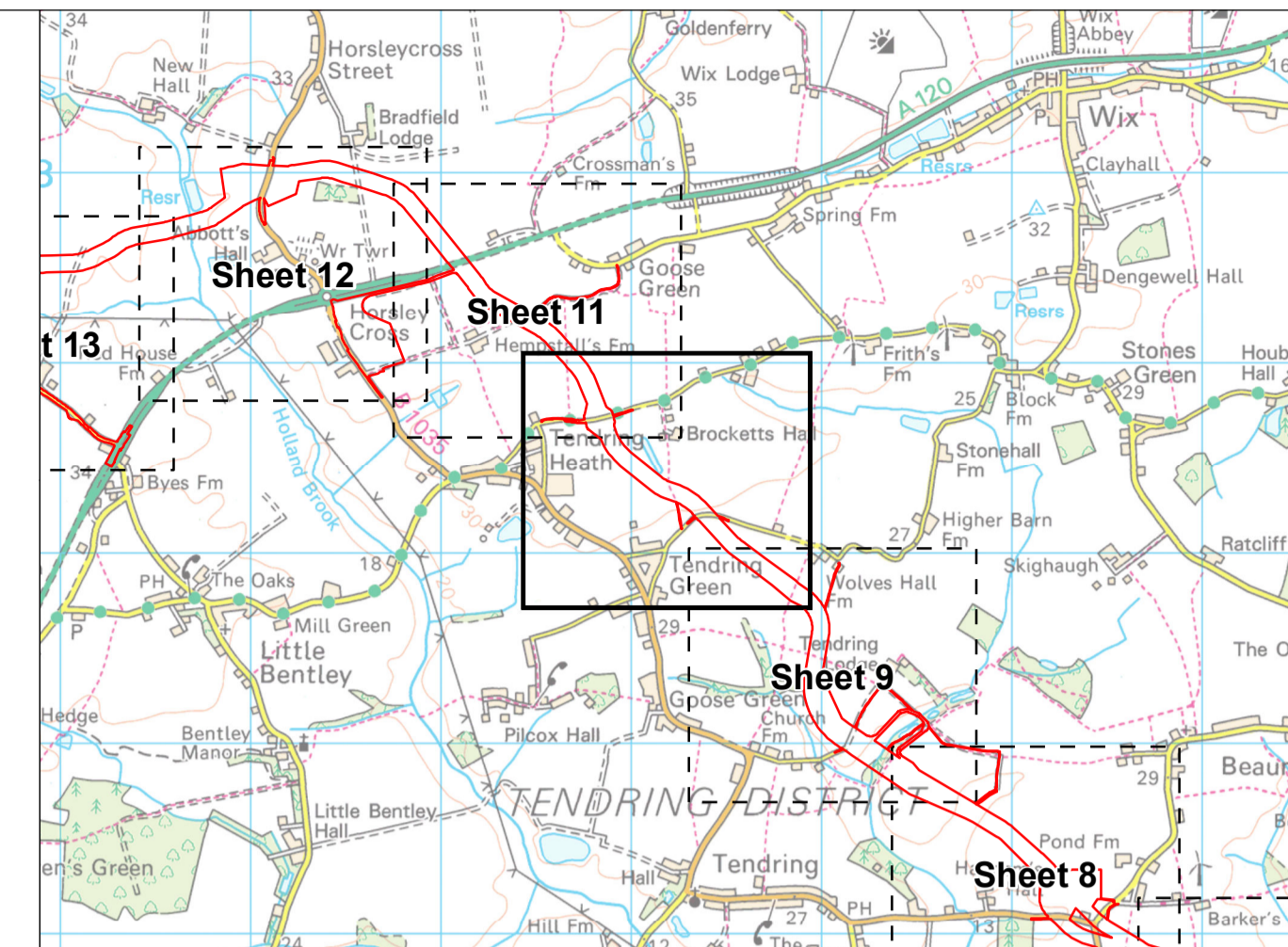
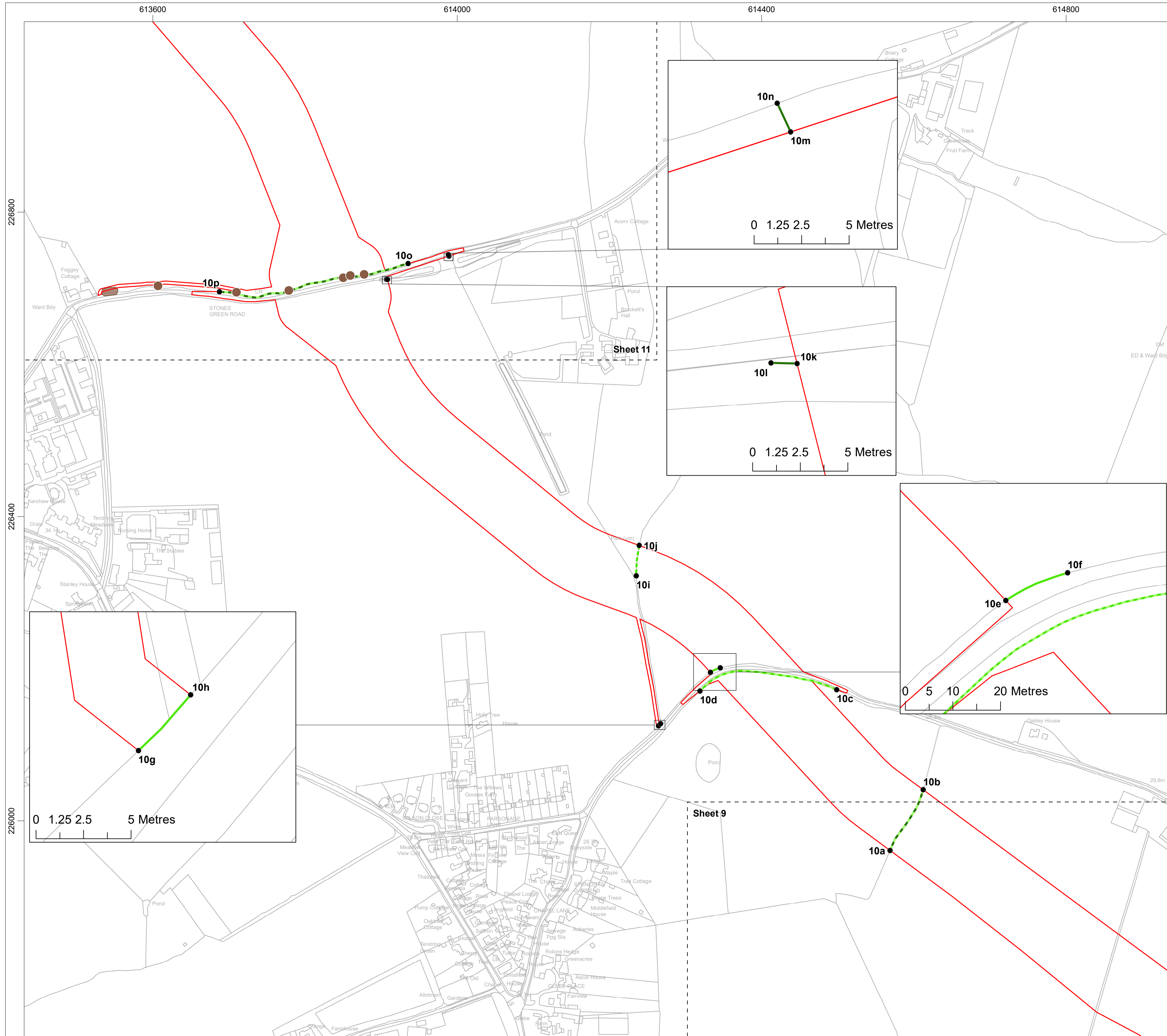


**Royal HaskoningDHV**  
Enhancing Society Together

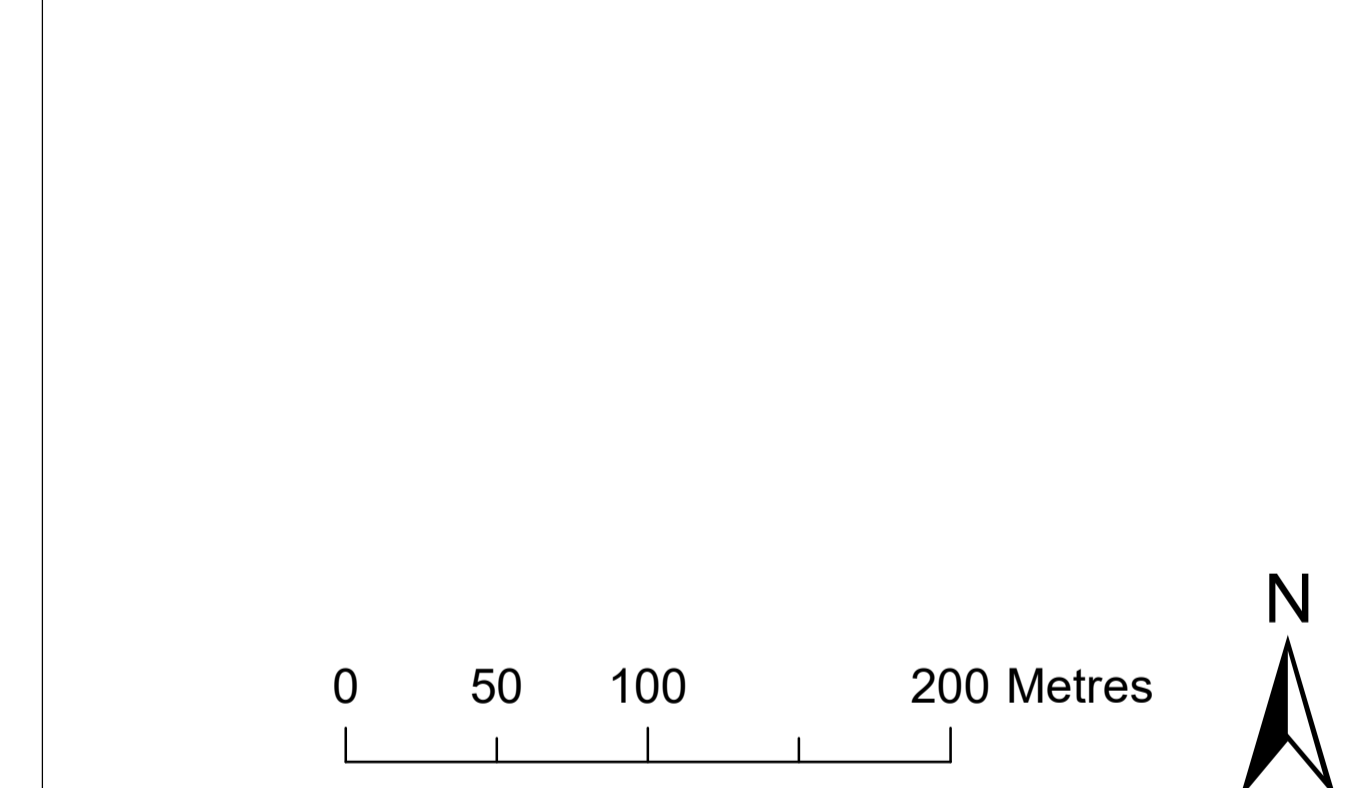


**NORTH FALLS**  
Offshore Wind Farm





- Legend**
- Order Limits
  - Sheet Boundary
  - Tree Preservation Order
  - Tree Preservation Order
- Hedgerows**
- Important Hedgerow Retained
  - Important Hedgerow Subject to Small-Scale Removal for Haul Road Crossing
  - Hedgerow Retained
  - Hedgerow Subject to Removal for Trenched Crossing
  - Hedgerow Subject to Small-Scale Removal for Haul Road Crossing



Data Source: © Tendring DC, 2024. © Historic England, 2024.  
 © HaskoningDHV UK Ltd, 2024.  
 © Crown copyright and database rights 2024 Ordnance Survey 0100031673. Contains Ordnance Survey data © Crown copyright and database rights 2024.

Drawing Title  
**Tree Preservation Order and Hedgerow Plan - Sheet 10 of 16**

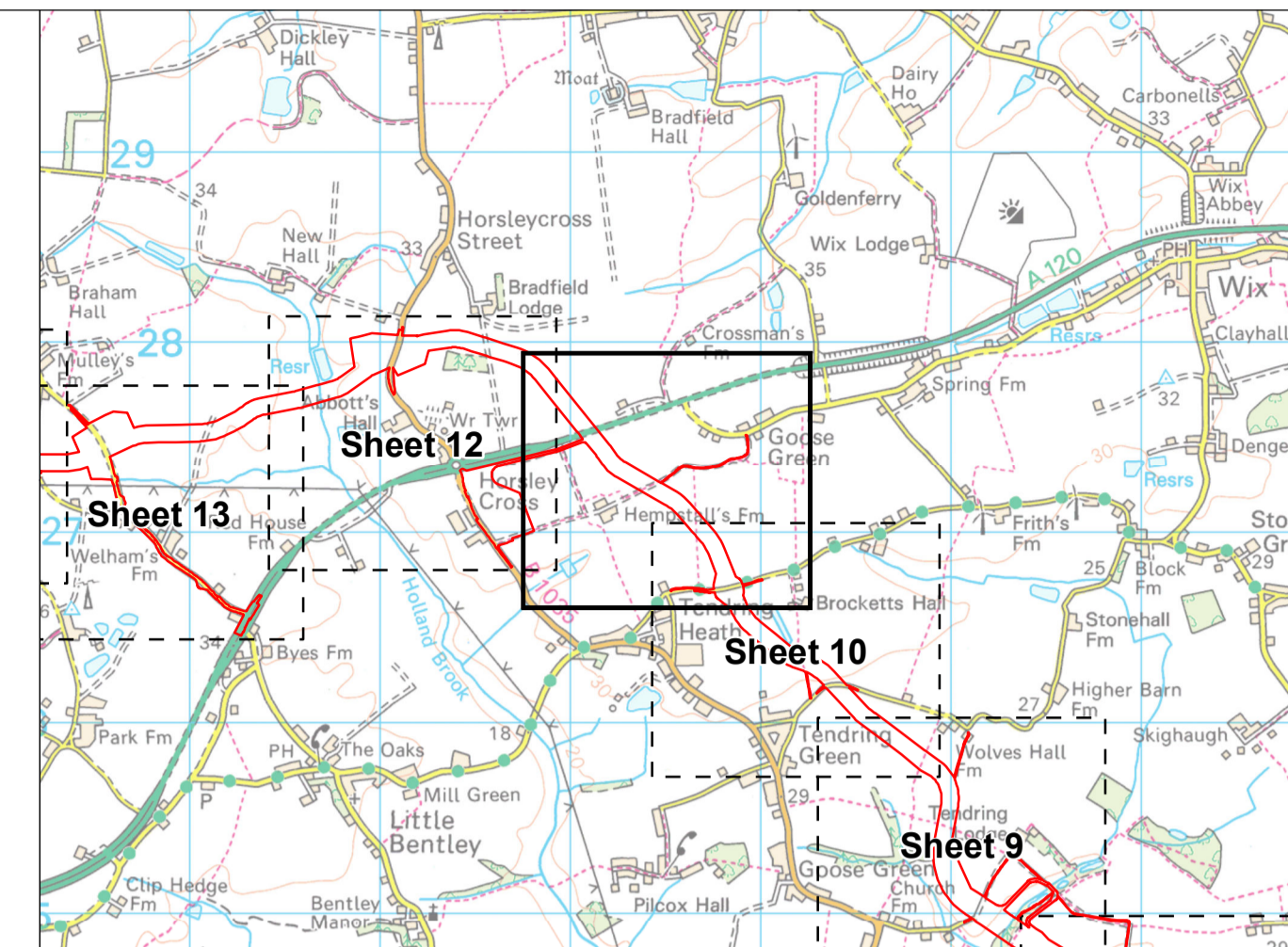
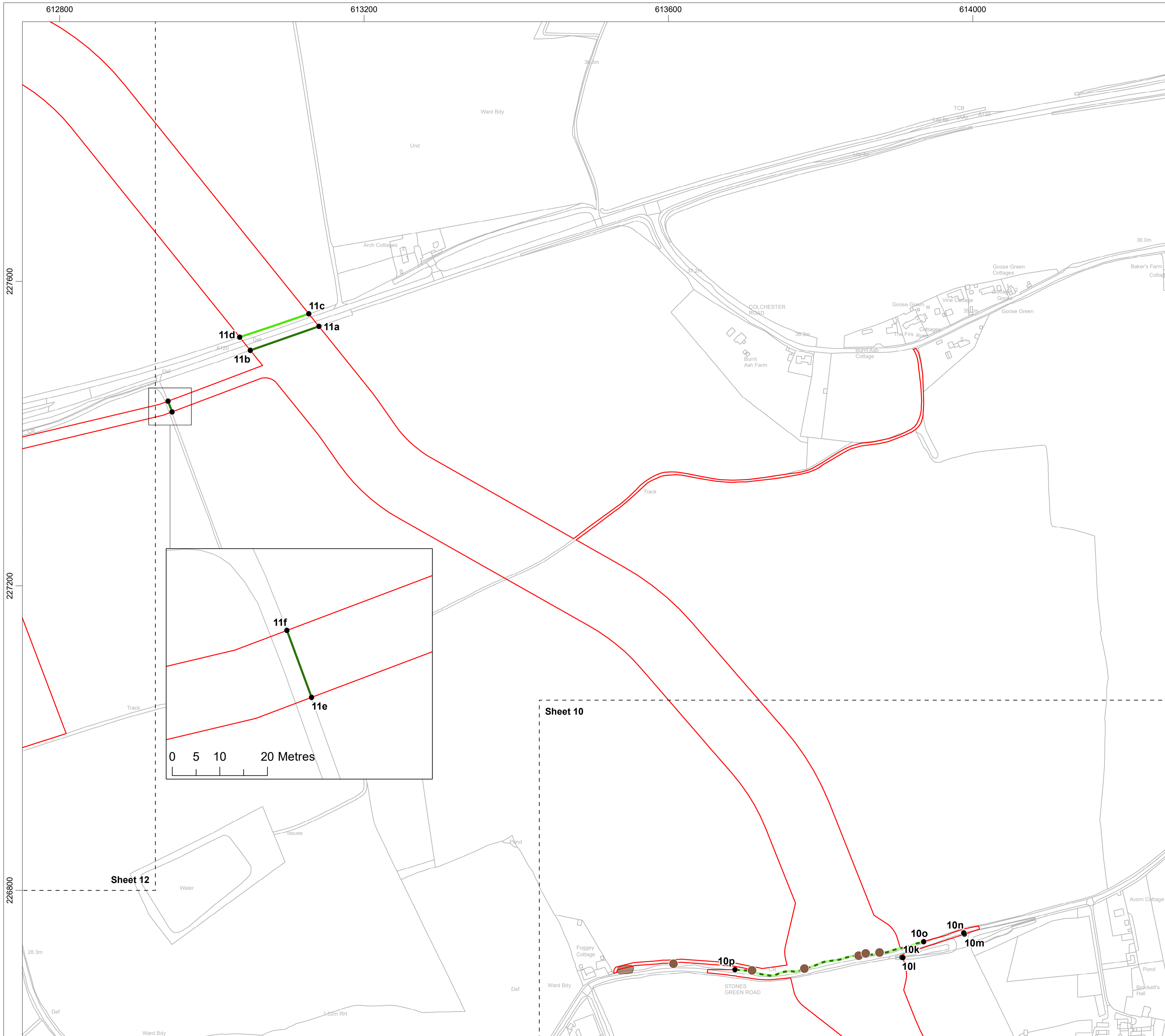
Rev	Date	Remarks	Drwn	Chkd
03	18/07/2024	Third issue	FC	GC
02	03/07/2024	Second issue	FC	GC
01	04/04/2024	First issue	FC	GC

Drawing Number	Doc Ref	APFP Ref
<b>PB9244-RHD-ZZ-ON-DR-GS-0528</b>	<b>5.12</b>	<b>5(2)(I)</b>

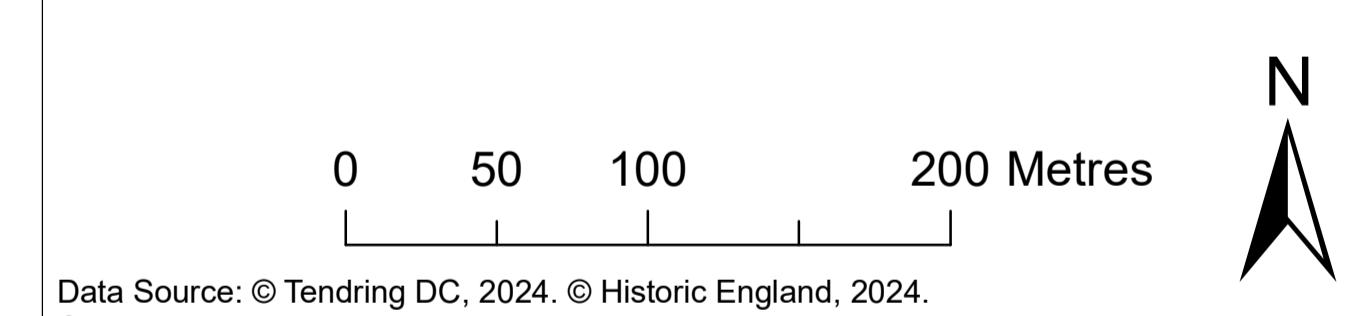
Scale	Plot Size	Datum	Projection
1:2,500	A1	OSGB36	BNG







- Legend**
- Order Limits
  - Sheet Boundary
  - Tree Preservation Order
  - Important Hedgerow Retained
  - Important Hedgerow Subject to Small-Scale Removal for Haul Road Crossing
  - Hedgerow Retained



Data Source: © Tendring DC, 2024. © Historic England, 2024.  
 © HaskoningDHV UK Ltd, 2024.  
 © Crown copyright and database rights 2024 Ordnance Survey 0100031673. Contains Ordnance Survey data © Crown copyright and database rights 2024.

Drawing Title  
**Tree Preservation Order  
 and Hedgerow Plan -  
 Sheet 11 of 16**

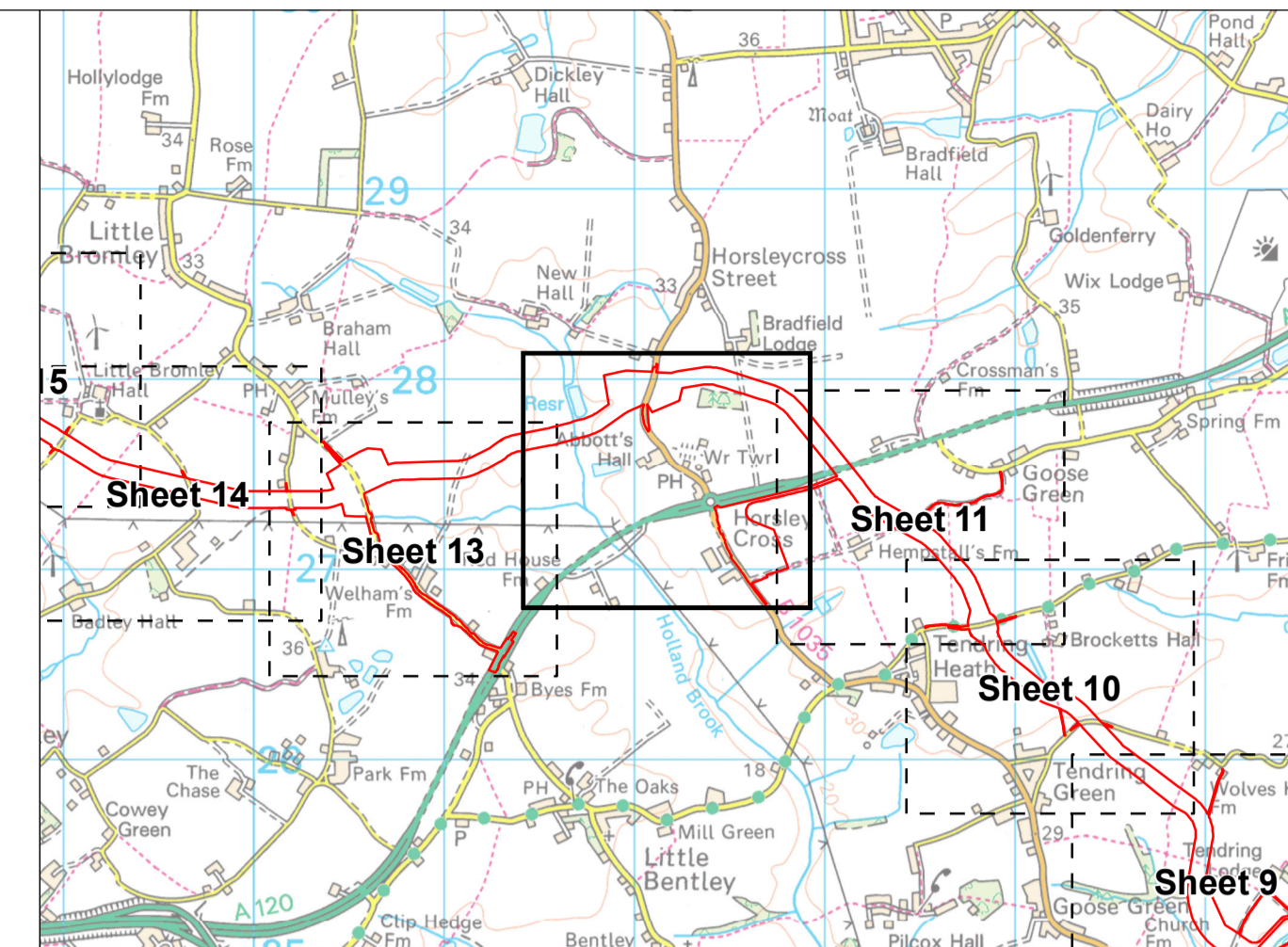
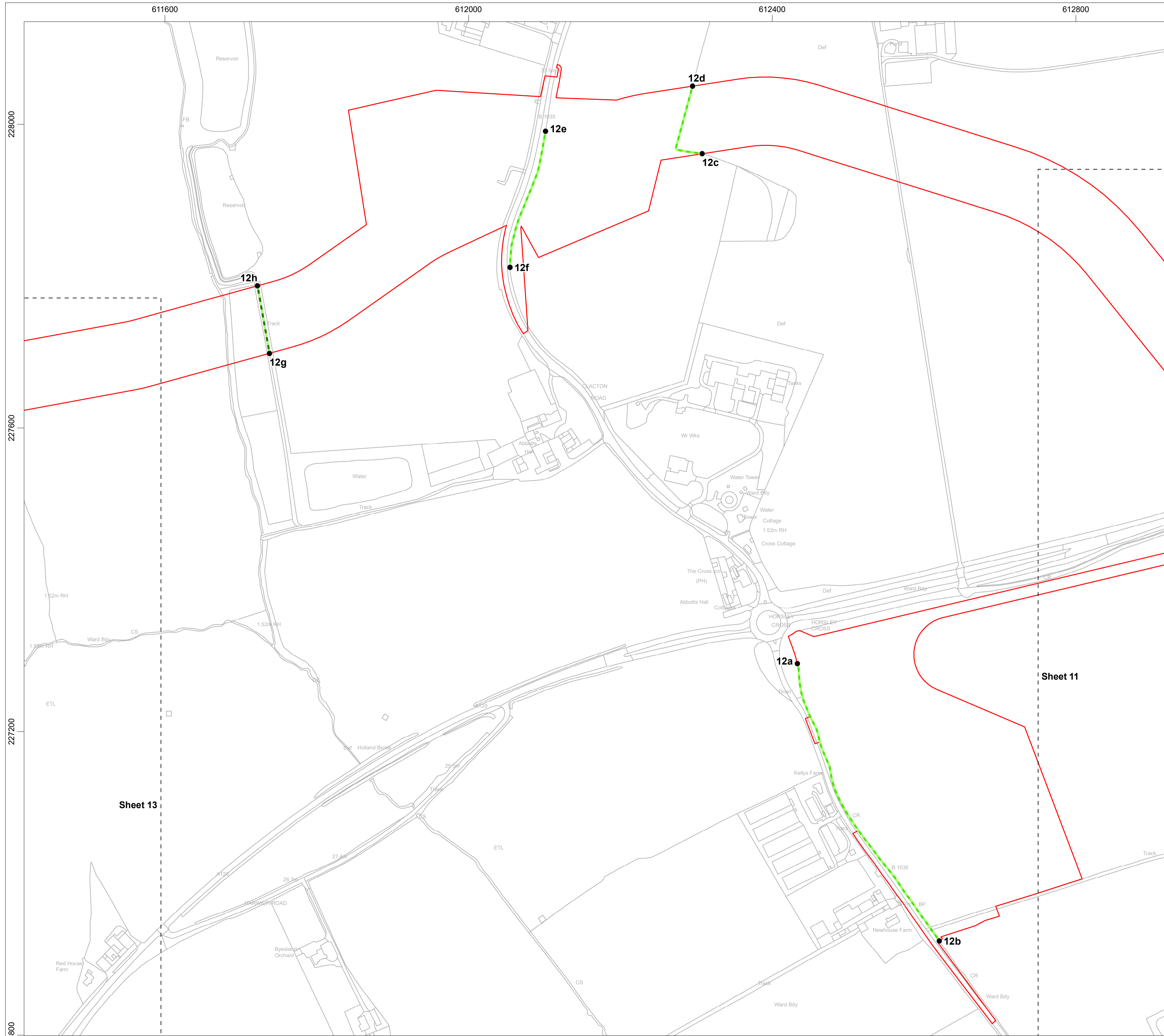
Rev	Date	Remarks	Drwn	Chkd
03	18/07/2024	Third issue	FC	GC
02	03/07/2024	Second issue	FC	GC
01	04/04/2024	First issue	FC	GC

Drawing Number	Doc Ref	APFP Ref
<b>PB9244-RHD-ZZ-ON-DR-GS-0528</b>	<b>5.12</b>	<b>5(2)(I)</b>

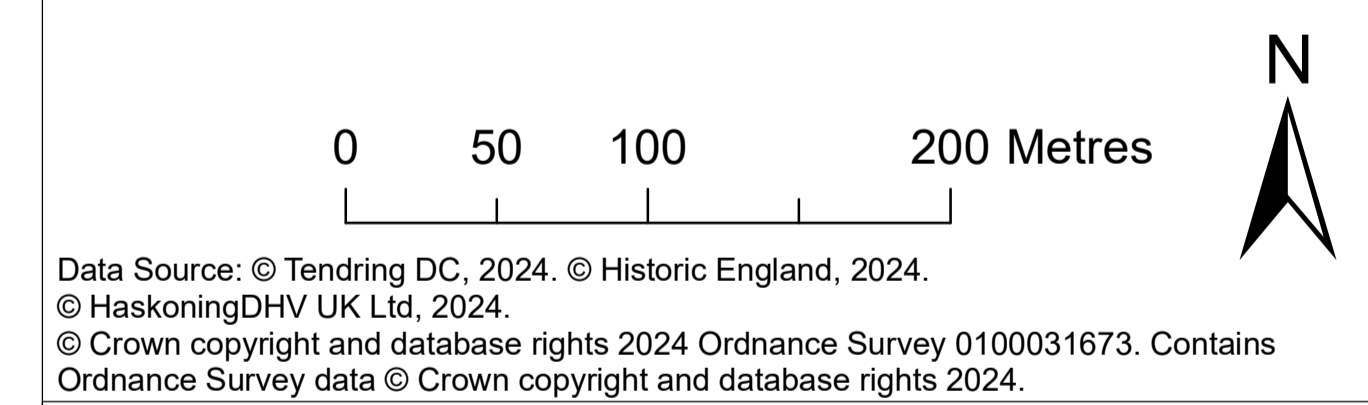
Scale	Plot Size	Datum	Projection
1:2,500	A1	OSGB36	BNG







- Legend**
- Order Limits
  - Sheet Boundary
- Hedgerows**
- Important Hedgerow Subject to Small-Scale Removal for Haul Road Crossing
  - Hedgerow Subject to Small-Scale Removal for Haul Road Crossing



Drawing Title

## Tree Preservation Order and Hedgerow Plan - Sheet 12 of 16

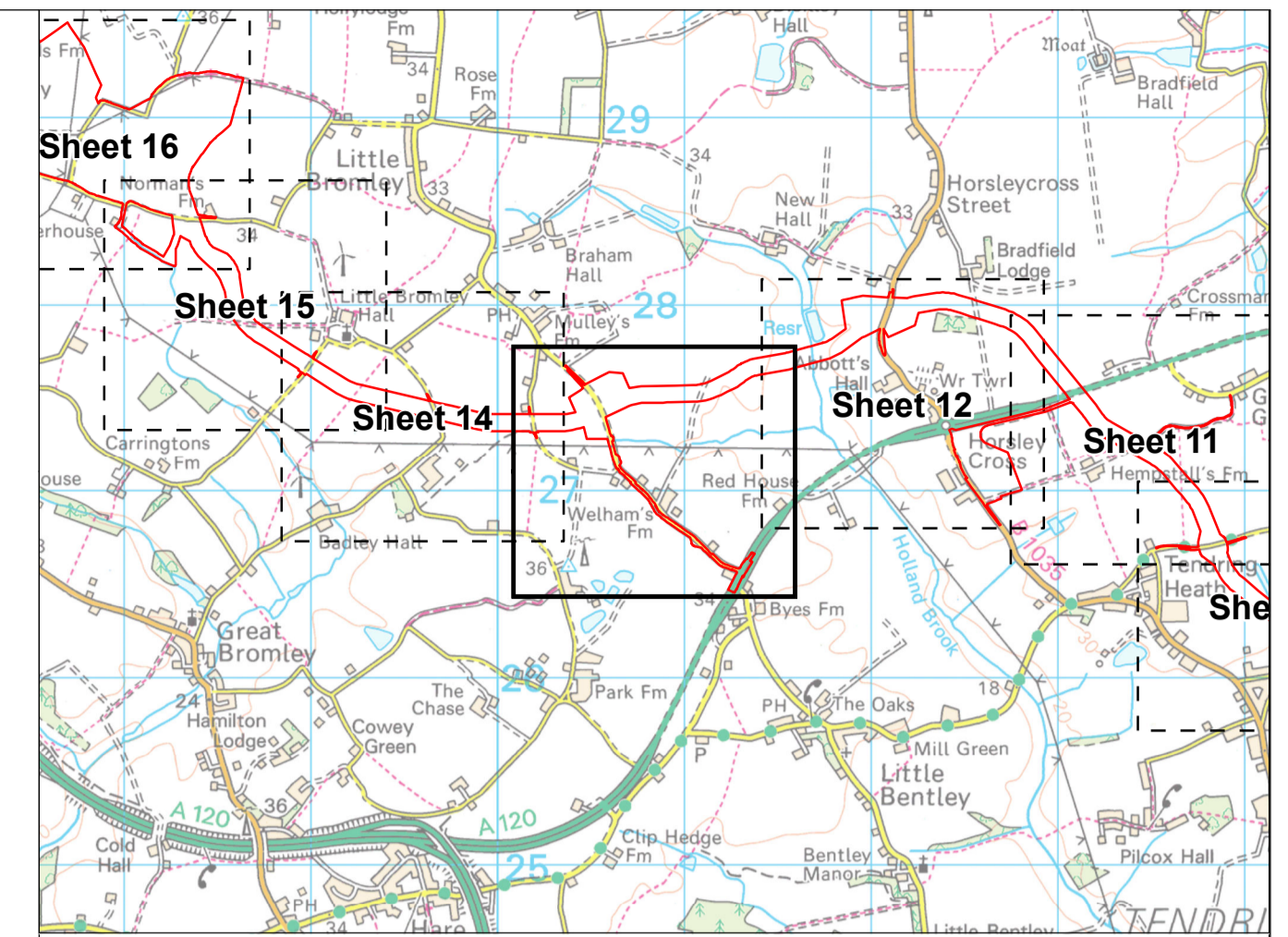
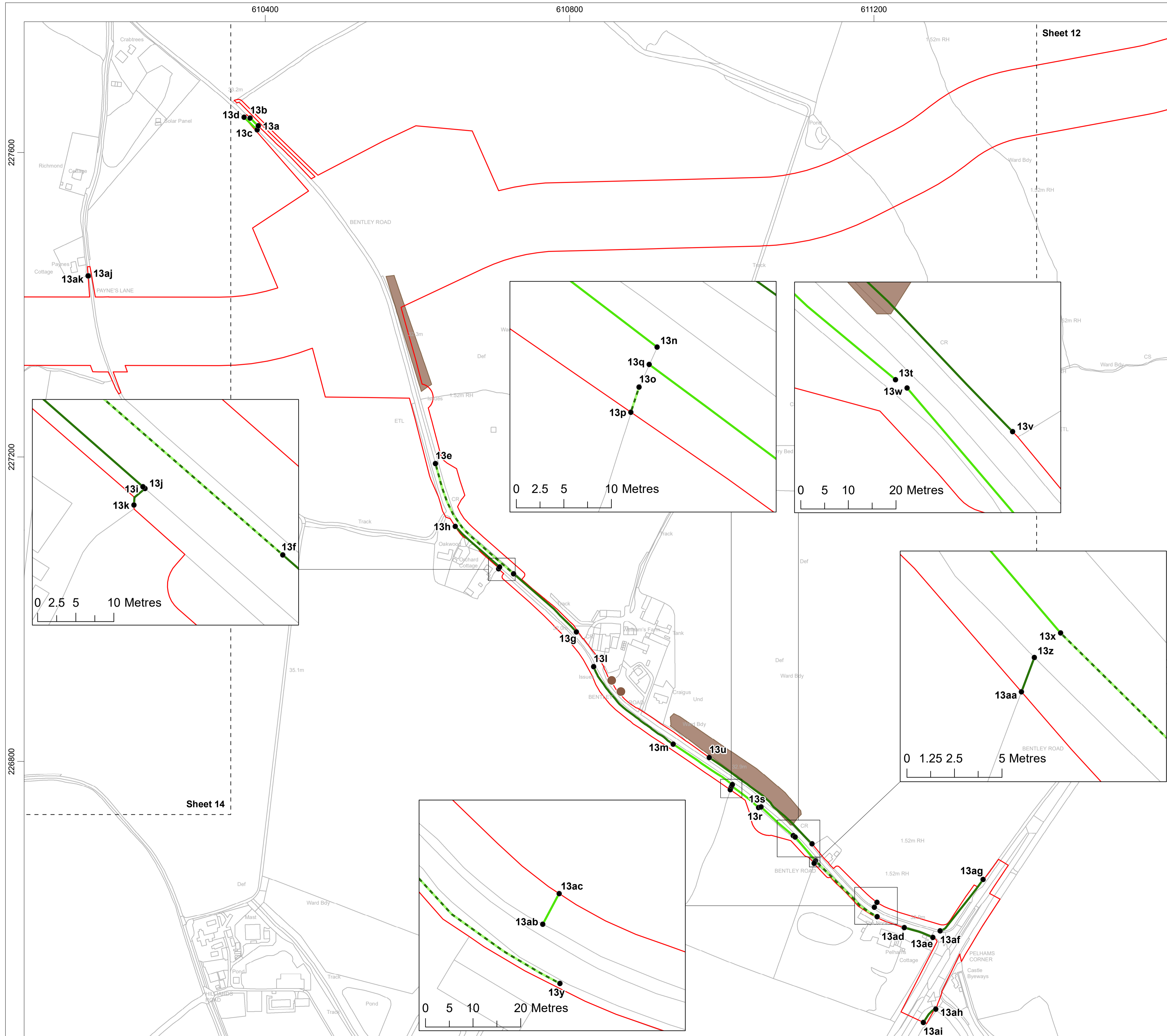
Rev	Date	Remarks	Drwn	Chkd
03	18/07/2024	Third issue	FC	GC
02	03/07/2024	Second issue	FC	GC
01	04/04/2024	First issue	FC	GC

Drawing Number <b>PB9244-RHD-ZZ-ON-DR-GS-0528</b>	Doc Ref <b>5.12</b>	APFP Ref <b>5(2)(I)</b>
--	------------------------	----------------------------

Scale 1:2,500	Plot Size A1	Datum OSGB36	Projection BNG
------------------	-----------------	-----------------	-------------------

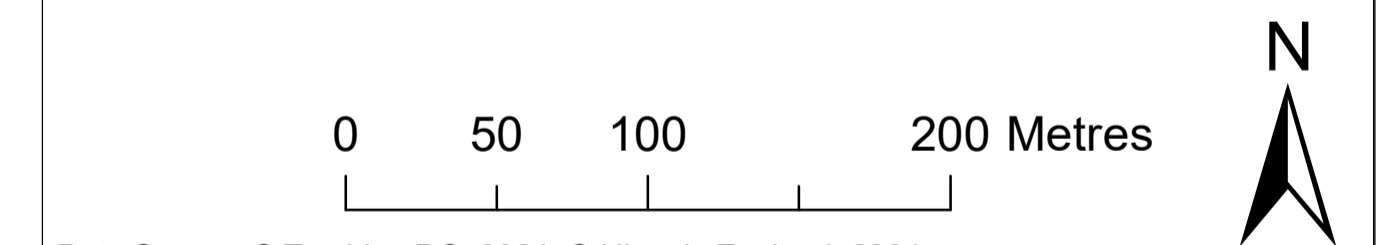






**Legend**

- Order Limits
- Sheet Boundary
- Tree Preservation Order
- Tree Preservation Order
- Hedgerows**
- Important Hedgerow Retained
- Important Hedgerow Subject to Small-Scale Removal for Haul Road Crossing
- Hedgerow Retained



Data Source: © Tendring DC, 2024. © Historic England, 2024.  
 © HaskoningDHV UK Ltd, 2024.  
 © Crown copyright and database rights 2024 Ordnance Survey 0100031673. Contains Ordnance Survey data © Crown copyright and database rights 2024.

Drawing Title  
**Tree Preservation Order  
 and Hedgerow Plan -  
 Sheet 13 of 16**

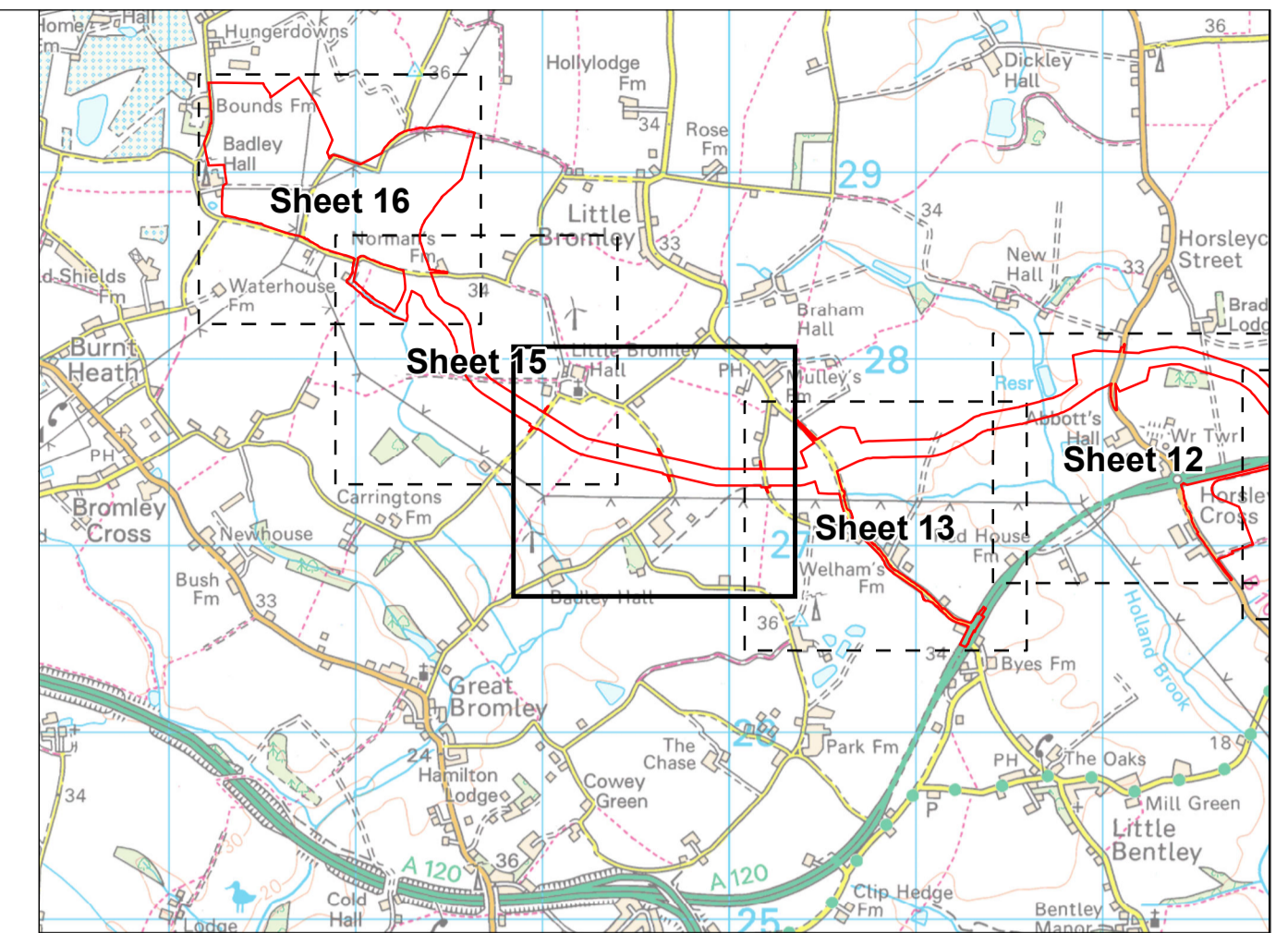
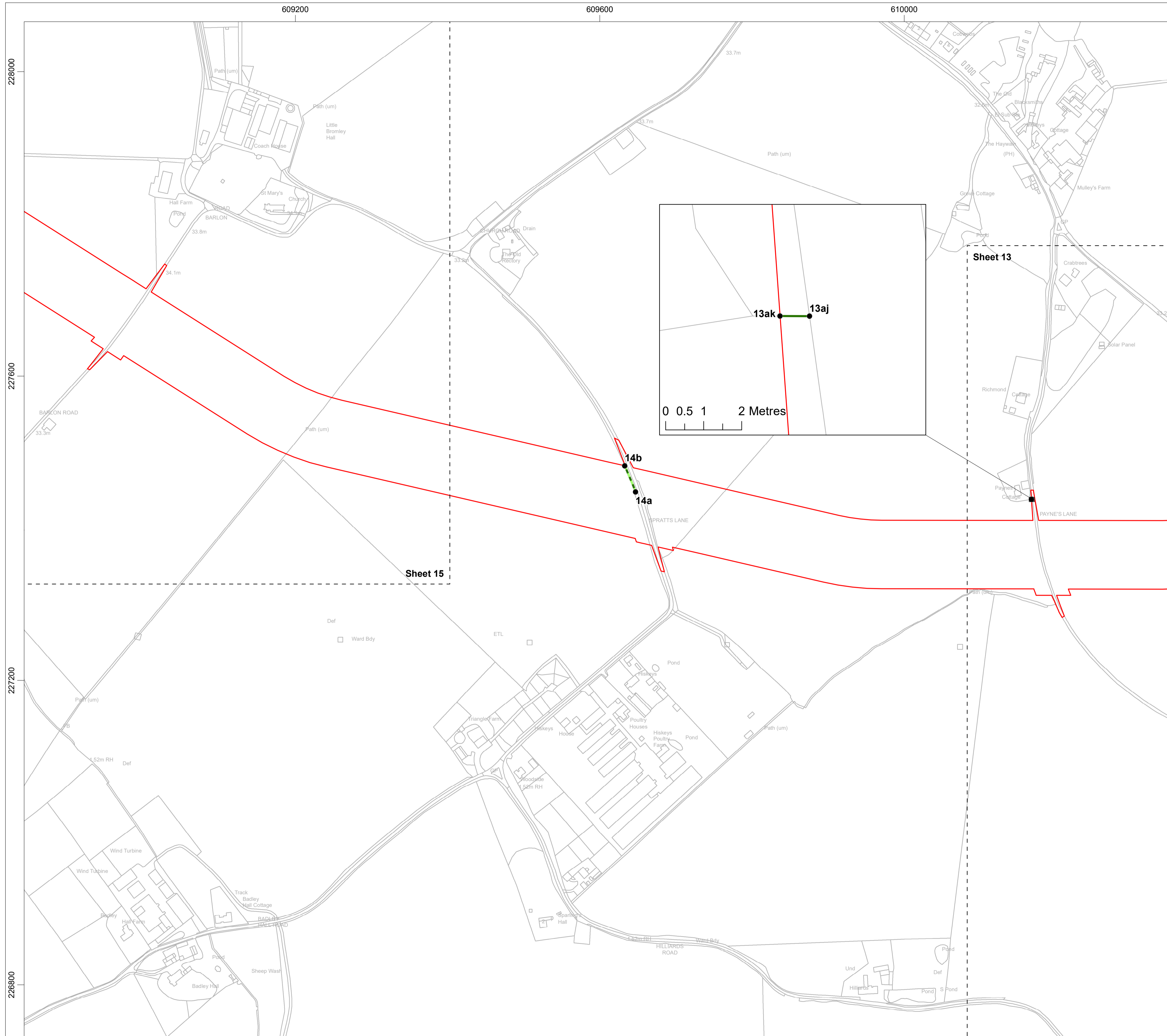
Rev	Date	Remarks	Drwn	Chkd
03	18/07/2024	Third issue	FC	GC
02	03/07/2024	Second issue	FC	GC
01	04/04/2024	First issue	FC	GC

Drawing Number	Doc Ref	APFP Ref
<b>PB9244-RHD-ZZ-ON-DR-GS-0528</b>	<b>5.12</b>	<b>5(2)(I)</b>

Scale	Plot Size	Datum	Projection
1:2,500	A1	OSGB36	BNG








**Legend**

- Order Limits
- Sheet Boundary

**Hedgerows**

- Important Hedgerow Retained
- Important Hedgerow Subject to Small-Scale Removal for Haul Road Crossing



Data Source: © Tendring DC, 2024. © Historic England, 2024.  
 © HaskoningDHV UK Ltd, 2024.  
 © Crown copyright and database rights 2024 Ordnance Survey 0100031673. Contains Ordnance Survey data © Crown copyright and database rights 2024.

Drawing Title

## Tree Preservation Order and Hedgerow Plan - Sheet 14 of 16

Rev	Date	Remarks	Drwn	Chkd
03	18/07/2024	Third issue	FC	GC
02	03/07/2024	Second issue	FC	GC
01	04/04/2024	First issue	FC	GC

Drawing Number	Doc Ref	APFP Ref
<b>PB9244-RHD-ZZ-ON-DR-GS-0528</b>	<b>5.12</b>	<b>5(2)(I)</b>

Scale	Plot Size	Datum	Projection
1:2,500	A1	OSGB36	BNG

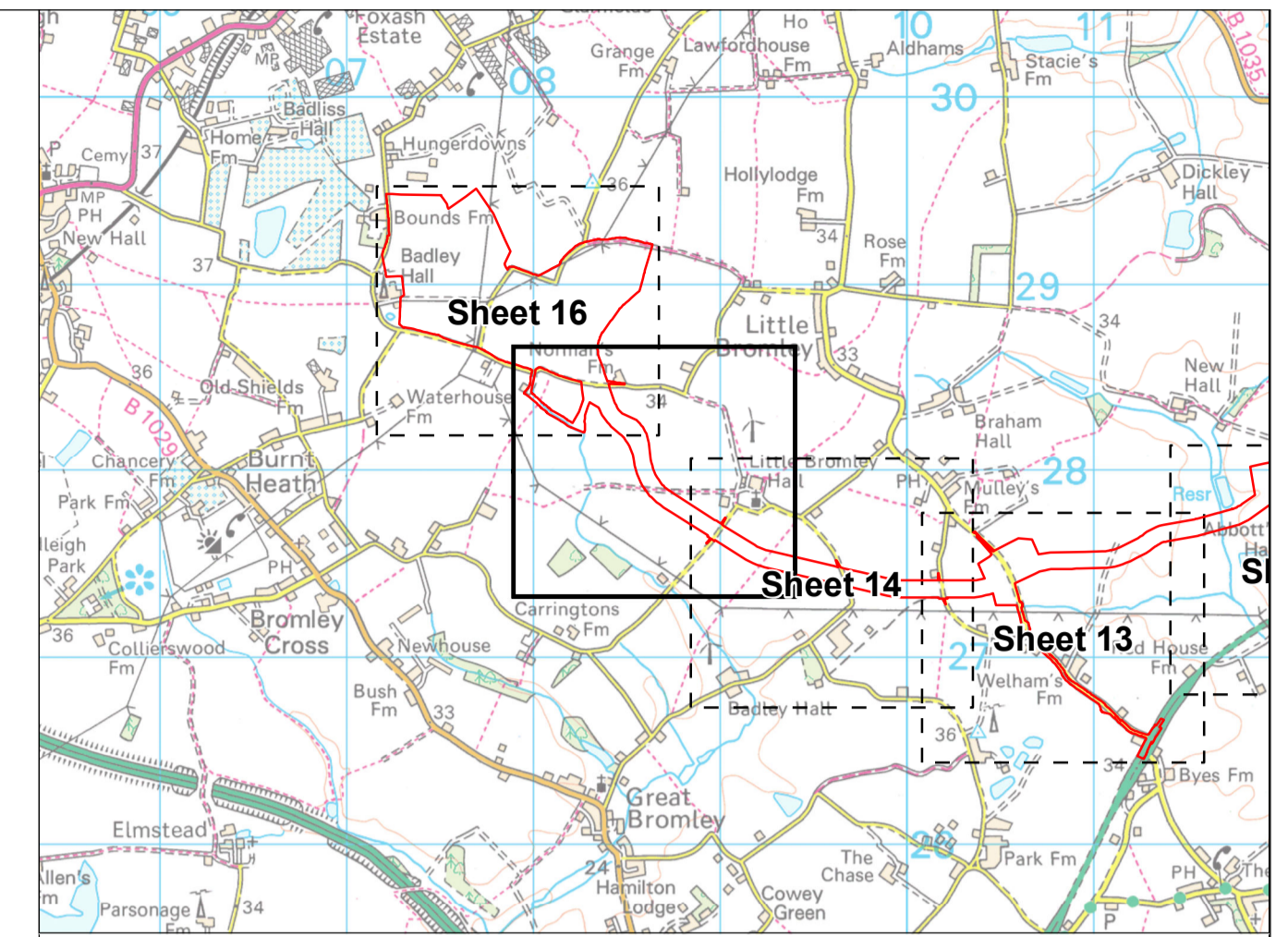


Royal  
HaskoningDHV  
*Enhancing Society Together*



NORTH FALLS  
*Offshore Wind Farm*





- Legend**
- Order Limits
  - Sheet Boundary
- Hedgerows**
- Important Hedgerow Retained



Data Source: © Tendring DC, 2024. © Historic England, 2024.  
 © HaskoningDHV UK Ltd, 2024.  
 © Crown copyright and database rights 2024 Ordnance Survey 0100031673. Contains Ordnance Survey data © Crown copyright and database rights 2024.

Drawing Title  
**Tree Preservation Order  
 and Hedgerow Plan -  
 Sheet 15 of 16**

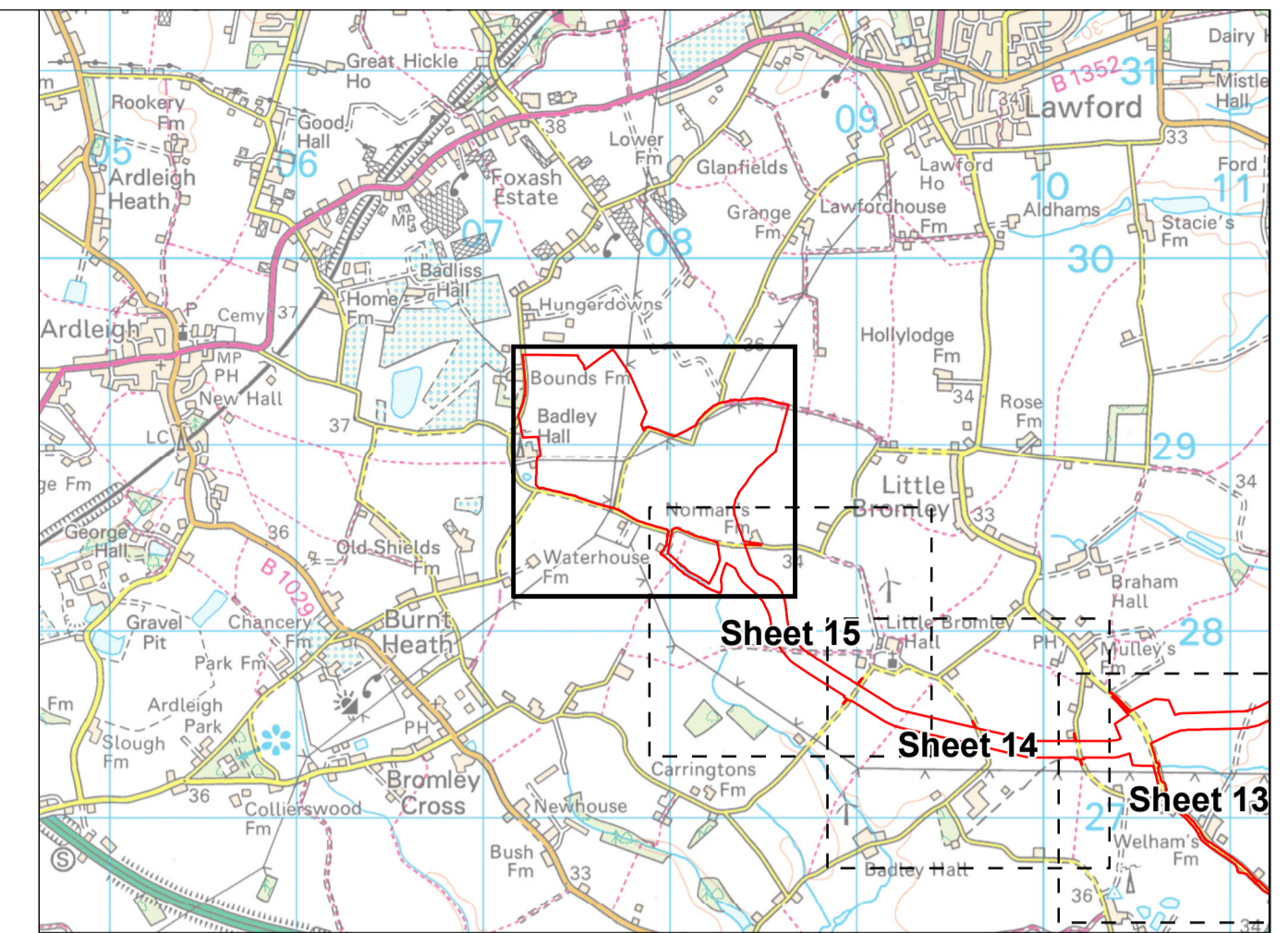
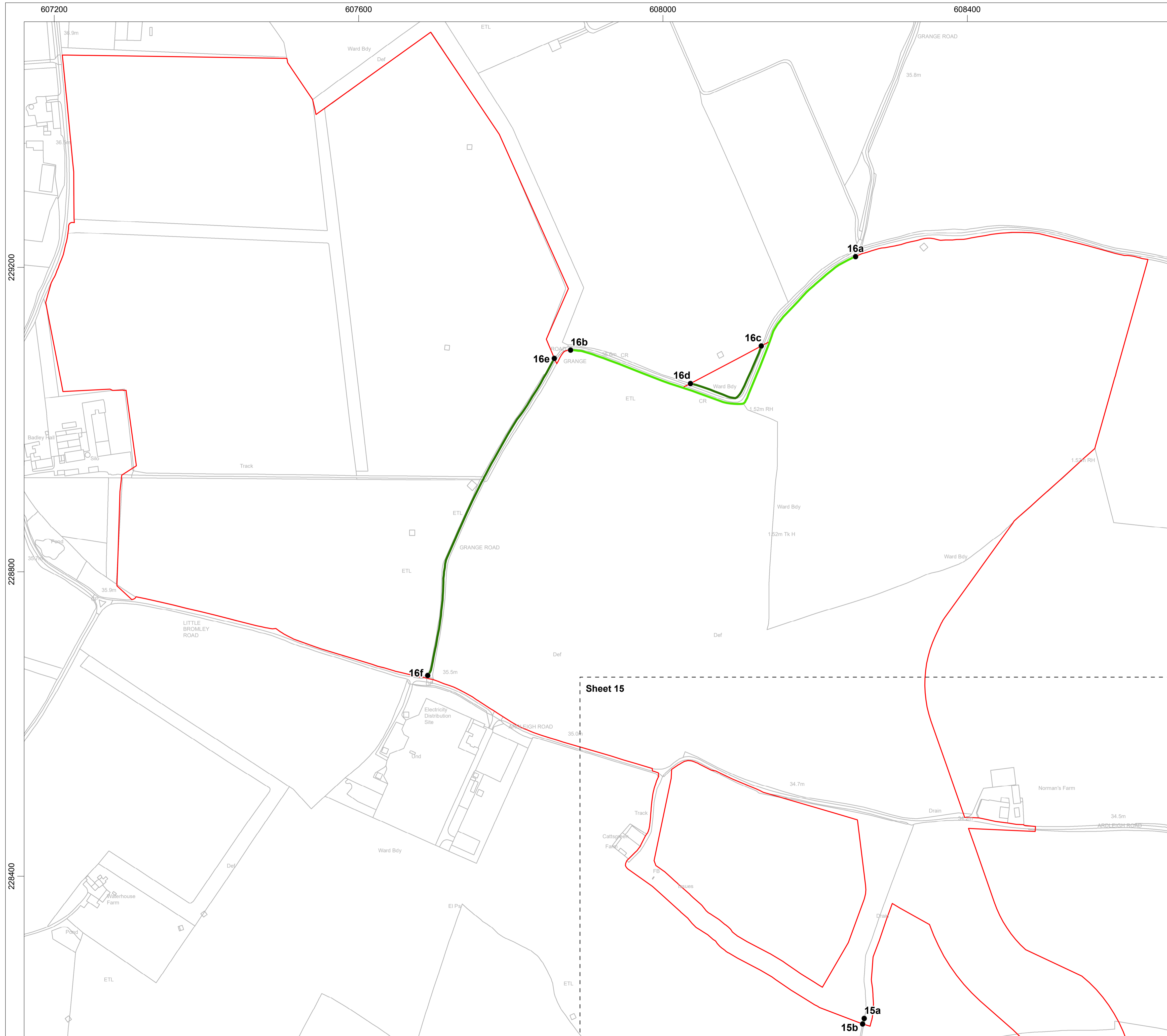
Rev	Date	Remarks	Drwn	Chkd
03	18/07/2024	Third issue	FC	GC
02	03/07/2024	Second issue	FC	GC
01	04/04/2024	First issue	FC	GC

Drawing Number	Doc Ref	APFP Ref
<b>PB9244-RHD-ZZ-ON-DR-GS-0528</b>	<b>5.12</b>	<b>5(2)(I)</b>

Scale	Plot Size	Datum	Projection
1:2,500	A1	OSGB36	BNG







**Legend**

- Order Limits
- Sheet Boundary

**Hedgerows**

- Important Hedgerow Retained
- Hedgerow Retained

0 50 100 200 Metres

N

Data Source: © Tendring DC, 2024. © Historic England, 2024.  
 © HaskoningDHV UK Ltd, 2024.  
 © Crown copyright and database rights 2024 Ordnance Survey 0100031673. Contains Ordnance Survey data © Crown copyright and database rights 2024.

Drawing Title

## Tree Preservation Order and Hedgerow Plan - Sheet 16 of 16

Rev	Date	Remarks	Drwn	Chkd
03	18/07/2024	Third issue	FC	GC
02	03/07/2024	Second issue	FC	GC
01	04/04/2024	First issue	FC	GC

Drawing Number	Doc Ref	APFP Ref
<b>PB9244-RHD-ZZ-ON-DR-GS-0528</b>	<b>5.12</b>	<b>5(2)(I)</b>

Scale	Plot Size	Datum	Projection
1:2,500	A1	OSGB36	BNG





**NORTH FALLS**

*Offshore Wind Farm*



## **HARNESSING THE POWER OF NORTH SEA WIND**

*North Falls Offshore Wind Farm Limited*

*A joint venture company owned equally by SSE Renewables and RWE.*

*To contact please email [contact@northfallsoffshore.com](mailto:contact@northfallsoffshore.com)*

© 2024 All Rights Reserved

**North Falls Offshore Wind Farm Limited** Registered Address: Windmill Hill Business Park, Whitehill Way, Swindon, Wiltshire, SN5 6PB, United Kingdom  
Registered in England and Wales Company Number: 12435947

---

*NorthFallsOffshore.com*